AURORA, COLORADO

HI-TACAN RWY 14

BUCKLEY AFB (KBKF)

JAL-538 [USAF]

TACAN BKF Chan 33	APCH CRS 135°	Rwy ldg 11,006 TDZE 5592 Arpt Elev 5663

*Circling NA East of Rwy 14-32.

MISSED APPROACH: Climb to 8200 on BKF TACAN R-148 to BEKEE and hold or as directed by ATC.

ATIS ★	DENVER APP CON	BUCKLEY TOWER ★	GND CON	CLNC DEL
119.675 259.3	128.45 251.075	121.0 291.675	121.6 275.8	121.6 275.8

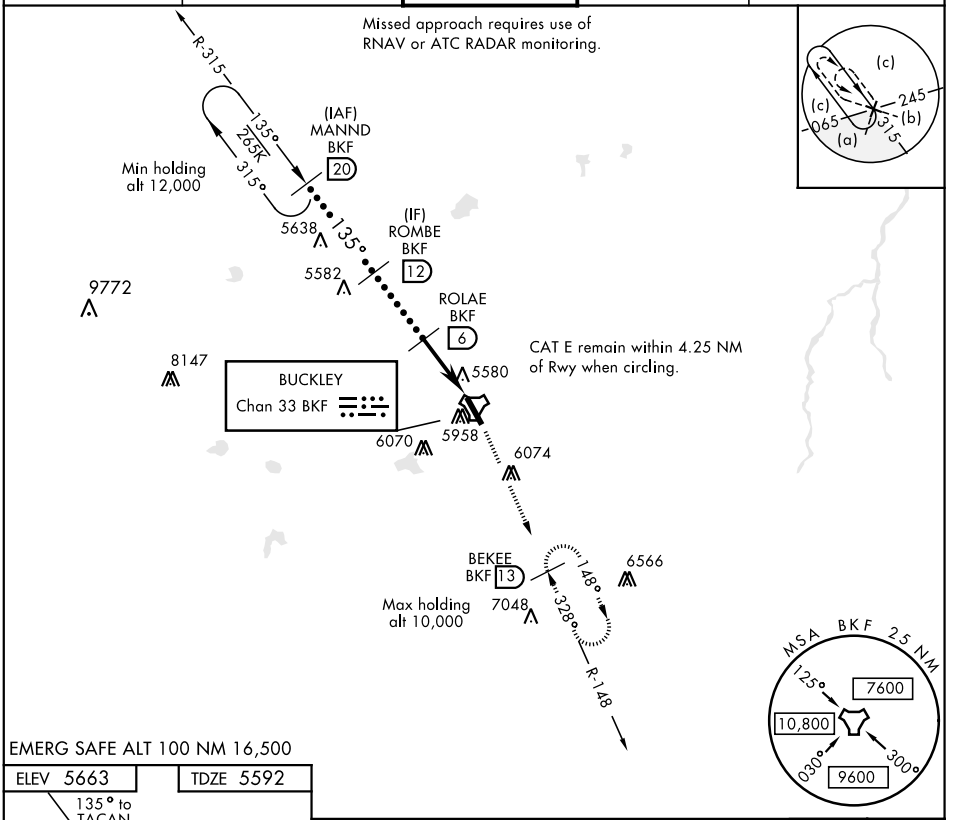

EMERG SAFE ALT 100 NM 16,500

ELEV 5663 | TDZE 5592

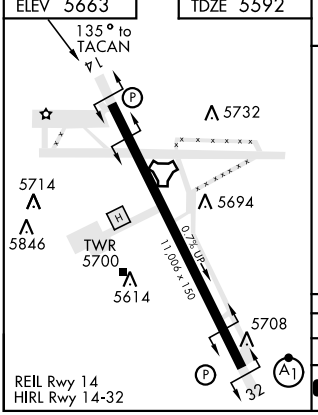

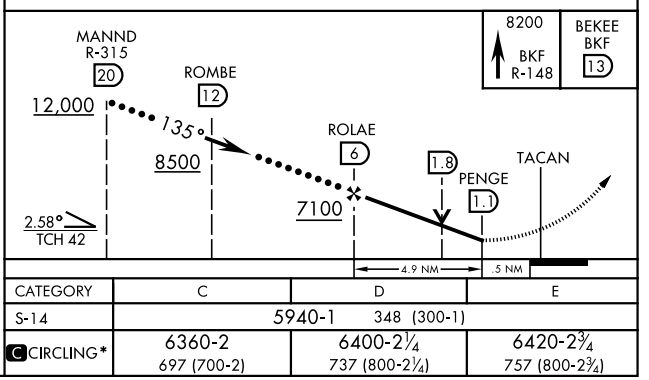

CATEGORY	C	D	E
S-14	5940-1 348 (300-1)		
C CIRCLING*	6360-2 697 (700-2)	6400-2¼ 737 (800-2¼)	6420-2¾ 757 (800-2¾)

SW-1, 20 MAY 2021 to 17 JUN 2021

SW-1, 20 MAY 2021 to 17 JUN 2021