CLOVIS, NEW MEXICO

# ILS or LOC RWY 22

| LOC I-CVS | APCH CRS | Rwy ldg 10,003 TDZE 4295 Arpt Elev 4295 |
|---|---|---|
| 109.7 | 218° | |

AL-512 [USAF]

CANNON AFB (KCVS)

* When ALS inop, increase RVR to 40 and vis to ¾ miles.
** When ALS inop, increase CAT AB RVR to 55 and vis to 1 mile, CAT CDE vis to 1¼ miles.

ALSF-1

MISSED APPROACH: Climb to 6000 out CVS TACAN R-220 to 6 DME (JEBES) then turn left climbing to 7000 intercept CVS R-193 to 12 DME (CLINK) and hold.

| ATIS | CANNON APP CON | CANNON TOWER | GND CON | CLNC DEL |
|---|---|---|---|---|
| 119.1 269.9 | 118.425 352.1 | 120.4 270.25 | 121.9 275.8 | 120.2 293.225 |

CAUTION:
1. ILS Rwy 22 Height Group 4 WCH 19 feet.

Missed approach requires use of RNAV or ATC RADAR monitoring.

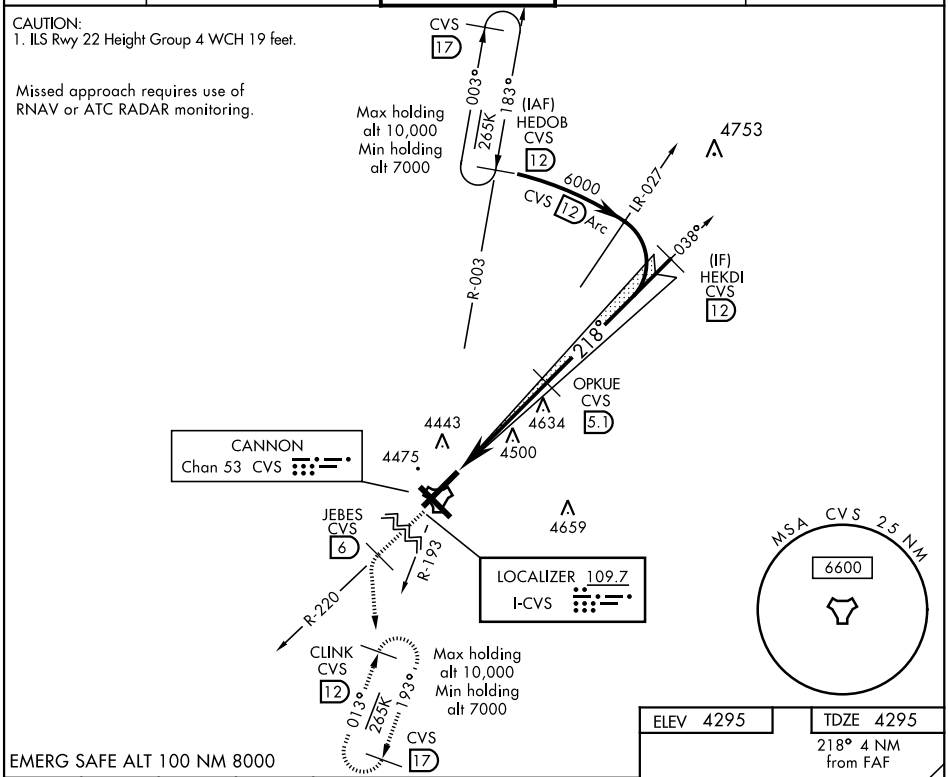


EMERG SAFE ALT 100 NM 8000

| 6000 CVS R-220 | JEBES CVS R-220 6 | 7000 | CLINK CVS R-193 12 |
|---|---|---|---|

VGSI and ILS glidepath not coincident (VGSI angle 3.00/TCH 38)

† LOC only

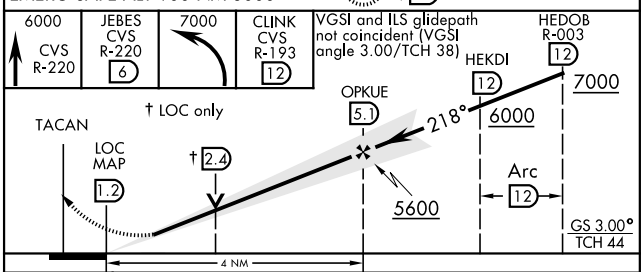


ELEV 4295 | TDZE 4295

218° 4 NM from FAF

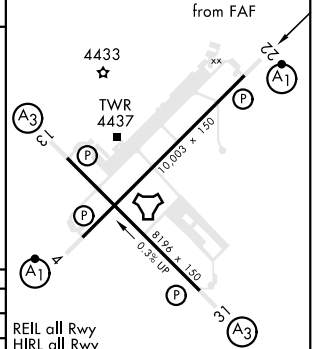


| CATEGORY | A | B | C | D | E |
|---|---|---|---|---|---|
| S-ILS 22* | 4495/24 | | 200 | (200-½) | |
| S-LOC 22** | 4720/24 425 (500-½) | | 4720/40 425 (500-¾) | | |
| C CIRCLING | 4840-1 545 (600-1) | | 4860-1½ 565 (600-1½) | 5000-2¼ 705 (800-2¼) | 5020-2½ 725 (800-2½) |

| FAF to MAP 4 NM | | | | | |
|---|---|---|---|---|---|
| Knots | 60 | 90 | 120 | 150 | 180 |
| Min:Sec | 4:00 | 2:40 | 2:00 | 1:36 | 1:20 |

CLOVIS, NEW MEXICO 34°23′N-103°19′W CANNON AFB (KCVS)

Amdt 4 13AUG20

ILS or LOC RWY 22



SW-1, 20 MAY 2021 to 17 JUN 2021