ALTUS, OKLAHOMA

RNAV (RNP) X RWY 17R

APCH CRS	Rwy ldg	13,440
175°	TDZE	1379
	Arpt Elev	1382

AL-482 (USAF)

ALTUS AFB (KLTS)

* When ALS inop, increase RVR to 45, vis to 7/8 mile.
** When ALS inop, increase RVR to 60, vis to 1 1/8 miles.

SALS

MISSED APPROACH: Climb to 4000 on track 175° to OKKIE and hold.

ATIS★	APP CON	TOWER★	GND CON	CLNC DEL
109.8 273.5	125.1 353.7	119.65 254.4	121.85 275.8	120.65 284.7

RNP AR APCH - RF

For uncompensated Baro-VNAV systems, procedure NA below -17°C or above 54°C.

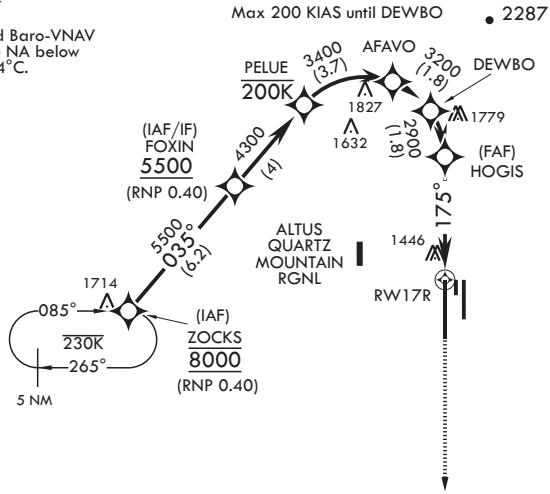

FOR USE BY 97 AMW ACFT ONLY

AUTHORIZATION REQUIRED

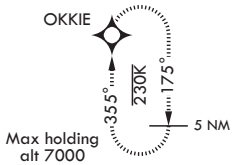

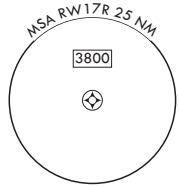

EMERG SAFE ALT 100 NM 4900

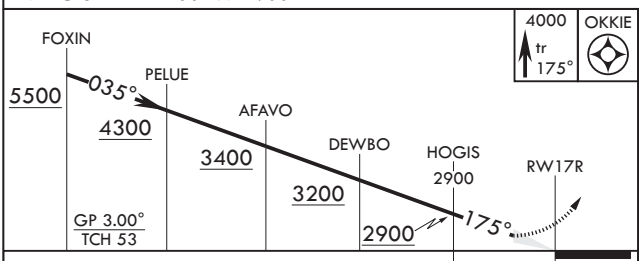

CATEGORY	A	B	C	D
RNP 0.10 DA*	1679/40		300	(300-¾)
RNP 0.30 DA**	1771/45		392	(400-⅞)

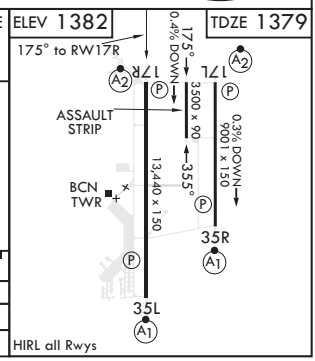

ALTUS, OKLAHOMA

34°40'N - 99°16'W

ALTUS AFB (KLTS)

Orig 03DEC20

RNAV (RNP) X RWY 17R

SC-1, 20 MAY 2021 to 17 JUN 2021