ALTUS, OKLAHOMA

ILS Z or LOC RWY 35L

ALTUS AFB (KLTS)

LOC I-LTS	APCH CRS	Rwy ldg 13,440 / TDZE 1354 / Arpt Elev 1382
110.3	355°	

AL-482 [USAF]

* When ALS inop, increase RVR to 40 and vis to ¾ mile; RVR 18 authorized with use of FD or AP or HUD to DA.
** When ALS inop, increase CAT ABCDE RVR to 55 and vis to 1 mile.

ALSF-1

MISSED APPROACH: Climb to 4000, intercept LTS VORTAC R-354 to MRTHA and hold.

ATIS ★	FORT WORTH CENTER	ALTUS APP CON	ALTUS TOWER ★	GND CON	CLNC DEL
109.8 273.5	133.5 350.35	125.1 353.7	119.65 254.4	121.85 275.8	120.65 284.7

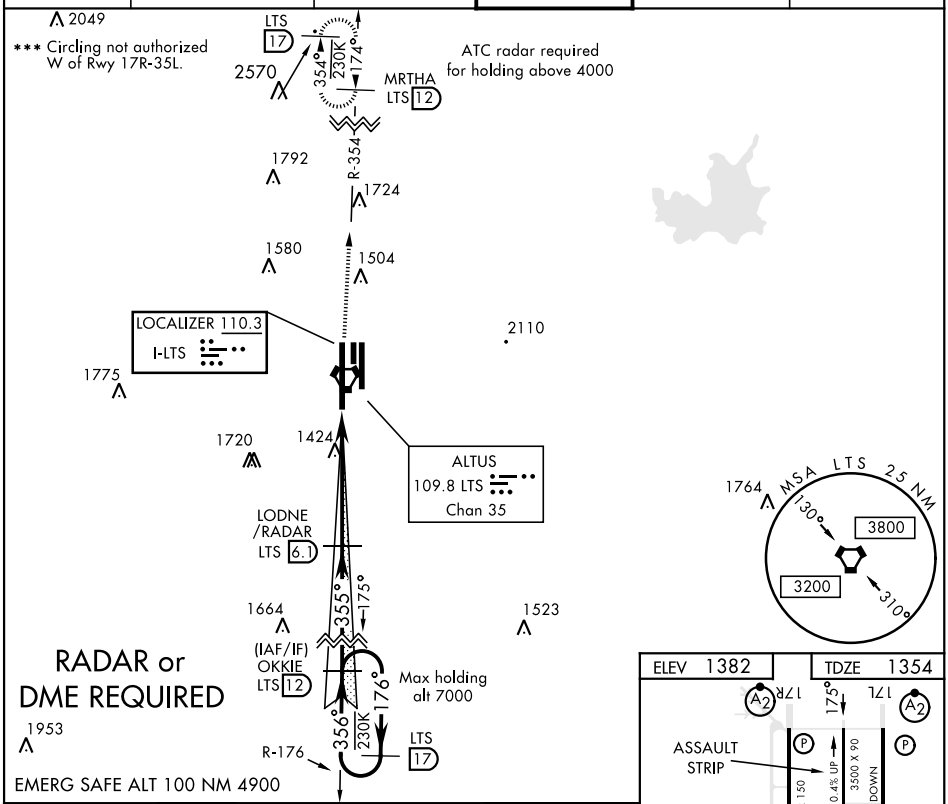

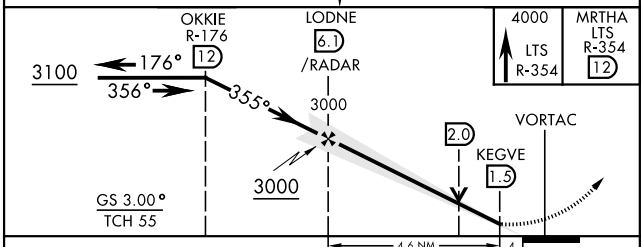

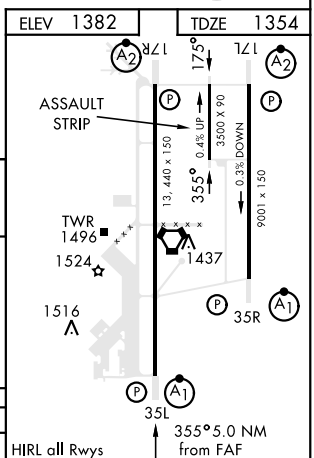

CATEGORY	A	B	C	D	E
S-ILS 35L *	1554/24		200	(200-½)	
S-LOC 35L **	1700/24	346 (400-½)	1700/30	346	(400-⅝)
*** C CIRCLING	1780-1 398 (400-1)	1840-1 458 (500-1)	1860-1½ 478 (500-1½)	1940-2 558 (600-2)	2100-2½ 718 (800-2½)

FAF to MAP 4.6 NM					
Knots	60	90	120	150	180
Min:Sec	4:36	3:04	2:18	1:50	1:32

SC-1, 20 MAY 2021 to 17 JUN 2021
SC-1, 20 MAY 2021 to 17 JUN 2021