CHERRY POINT, NORTH CAROLINA

TACAN RWY 5R

TACAN	APCH CRS	Rwy ldg	8188
NKT Chan 75	060°	TDZE	27
		Arpt Elev	29

AL-471 [USN] CHERRY POINT MCAS (CUNNINGHAM FLD) (KNKT)

MISSED APPROACH: Climb to 1600 direct NKT TACAN, then direct MEVGE and hold.

ATIS	CHERRY POINT APP CON	CHERRY POINT TOWER	GND CON	CLNC DEL	ASR/PAR
127.475 244.875	(E) 119.75 360.775 (abv 2600′) (E) 132.575 299.6 (at/blw 2600′) (W) 119.35 377.175 (N) 124.1 268.7	121.3 340.2	128.625 239.025	125.95 316.125	

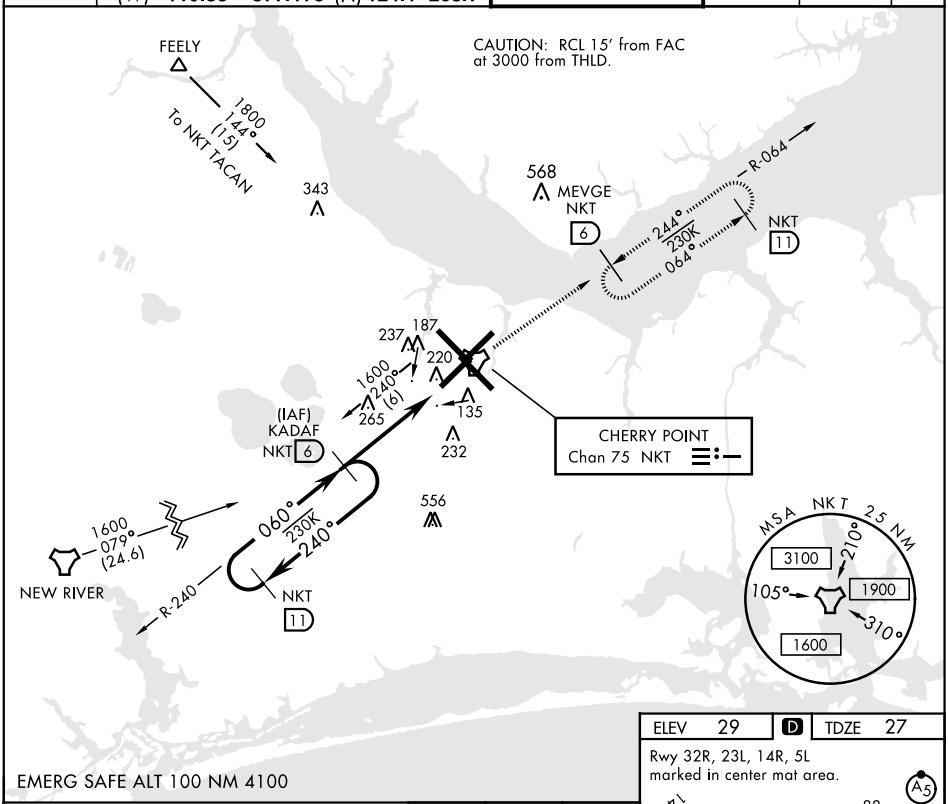

EMERG SAFE ALT 100 NM 4100

VGSI TCH and TCH not coincident.

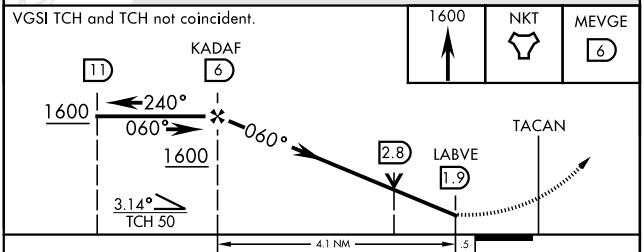

CATEGORY	A	B	C	D
S-5R	500-1 473 (500-1)		500-1⅜ 473 (500-1⅜)	
C CIRCLING	580-1 551 (600-1)		600-1½ 571 (600-1½)	600-2 571 (600-2)

ELEV	29	D	TDZE	27

Rwy 32R, 23L, 14R, 5L marked in center mat area.

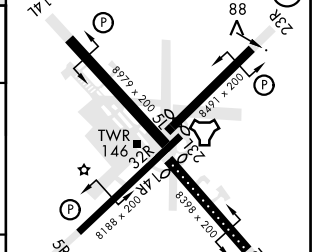

HIRL all Rwy
REIL Rwy 5L and 14R
Rwy 5L-23R ldg 7552′,
14R-32L ldg 7551′

SE-2, 20 MAY 2021 to 17 JUN 2021

SE-2, 20 MAY 2021 to 17 JUN 2021