LOC/DME I-YKM 110.1 Chan 38	APP CRS 094°	Rwy ldg N/A TDZE N/A Apt Elev 1099

LOC/DME BC-B

YAKIMA AIR TRML/MCALLISTER FLD (YKM)

Simultaneous reception of I-YKM and YKM DME required.
Circling NA south of Rwy 9-27.
When local altimeter setting not received, procedure NA.

MISSED APPROACH: Climb to 4600 via YKM VORTAC R-252 to YKM VORTAC and hold, continue climb-in-hold to 4600.

ATIS	CHINOOK APP CON ★	YAKIMA TOWER ★	GND CON	CLNC DEL	UNICOM
125.25	123.8 263.15	133.25 (CTAF) L 257.8	121.9	121.9	122.95

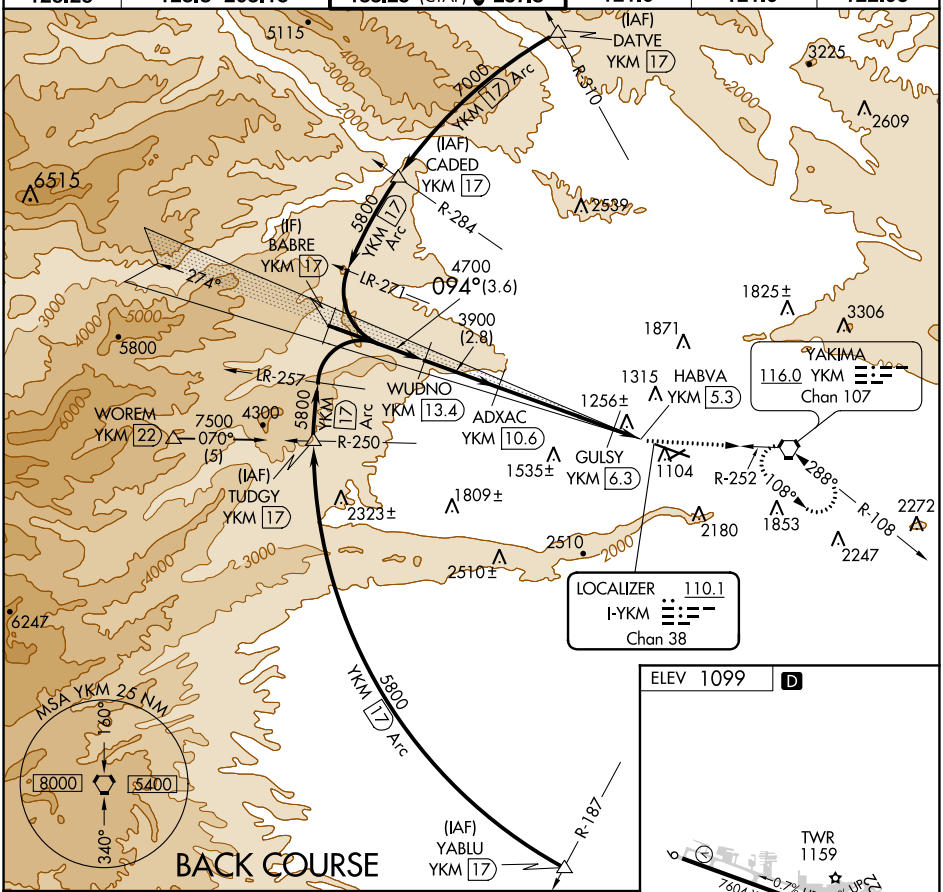

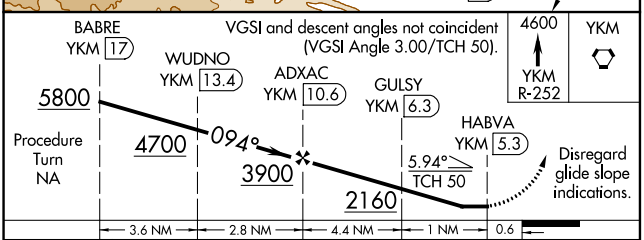

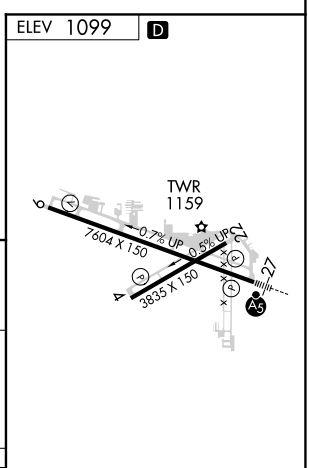

CATEGORY	A	B	C	D
C CIRCLING	1760-1 661 (700-1)		1940-2½ 841 (900-2½)	2280-3 1181 (1200-3)

MIRL Rwy 4-22
HIRL Rwy 9-27 L
REIL Rwys 4, 9, and 22

NW-1, 20 MAY 2021 to 17 JUN 2021

NW-1, 20 MAY 2021 to 17 JUN 2021