WICHITA FALLS, TEXAS

RNAV (GPS) RWY 33L

AL-454 [USAF]

SHEPPARD AFB/WICHITA FALLS MUNI (KSPS)

APCH CRS	Rwy ldg	TDZE	Arpt Elev
333°	13,100	1000	1019

* When ALS inop, increase vis to ¾ mile.
** When ALS inop, increase vis to 1 mile.
*** Circling NA West of Rwy 15R-33L.

MALSR

MISSED APPROACH: Climb to 3000 via 333° track to BAILE, and via 333° track to CEKAP and hold.

ATIS ★	SHEPPARD APP CON	SHEPPARD TOWER ★	GND CON	CLNC DEL	ASR
132.05 269.9	118.2 269.025	119.75 279.525 (CTAF)	125.5 289.4	121.2 282.225	

RNP APCH

DME/DME RNP-0.3 NA.

For uncompensated Baro-VNAV systems, procedure NA below -17°C (2°F) or above 54°C (130°F).

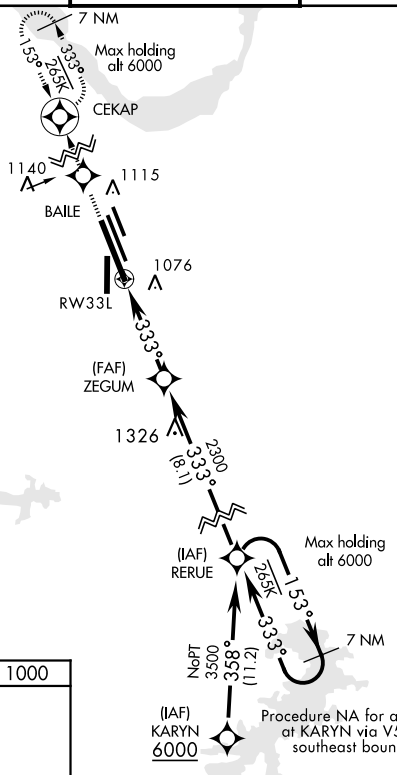

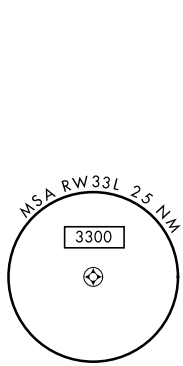

EMERG SAFE ALT FROM RW33L 100 NM 4600

ELEV 1019	TDZE 1000

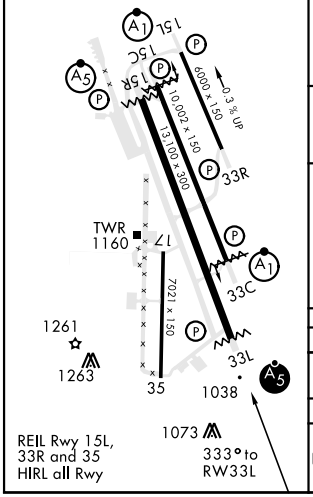

REIL Rwy 15L, 33R and 35 HIRL all Rwy

3000 BAILE	tr 333°	CEKAP

VGSI and Glidepath not coincident (VGSI Angle 3.00/TCH 56).

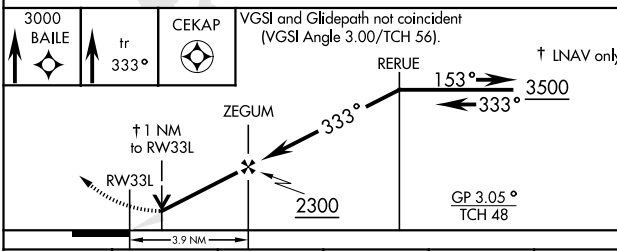

CATEGORY	A	B	C	D	E
LNAV/VNAV DA *	1255-½ 255 (300-½)				
LNAV MDA **	1360-½ 360 (400-½)		1360-⅝ 360 (400-⅝)		
*** C CIRCLING	1440-1 421 (500-1)	1480-1 461 (500-1)	1480-1 461 (500-1½)	2020-3 1001 (1100-3)	2080-3 1061 (1100-3)

SC-2, 20 MAY 2021 to 17 JUN 2021
SC-2, 20 MAY 2021 to 17 JUN 2021