SIOUX FALLS, SOUTH DAKOTA

HI-TACAN RWY 15

VORTAC FSD 115.0 Chan 97	APCH CRS 147°	Rwy ldg 8000 THRE 1429 Arpt Elev 1430

JAL-396 [USAF]

SIOUX FALLS/JOE FOSS FIELD (KFSD)

MISSED APPROACH: Climb to 5000 then right turn via heading 320° and FSD R-269 to FRYRE 15 DME and hold.

ATIS	SIOUX FALLS APP CON	SIOUX FALLS TOWER ★	GND CON	ASR
126.6	125.8 126.9 353.6	118.3 L 257.8	121.9 348.6	

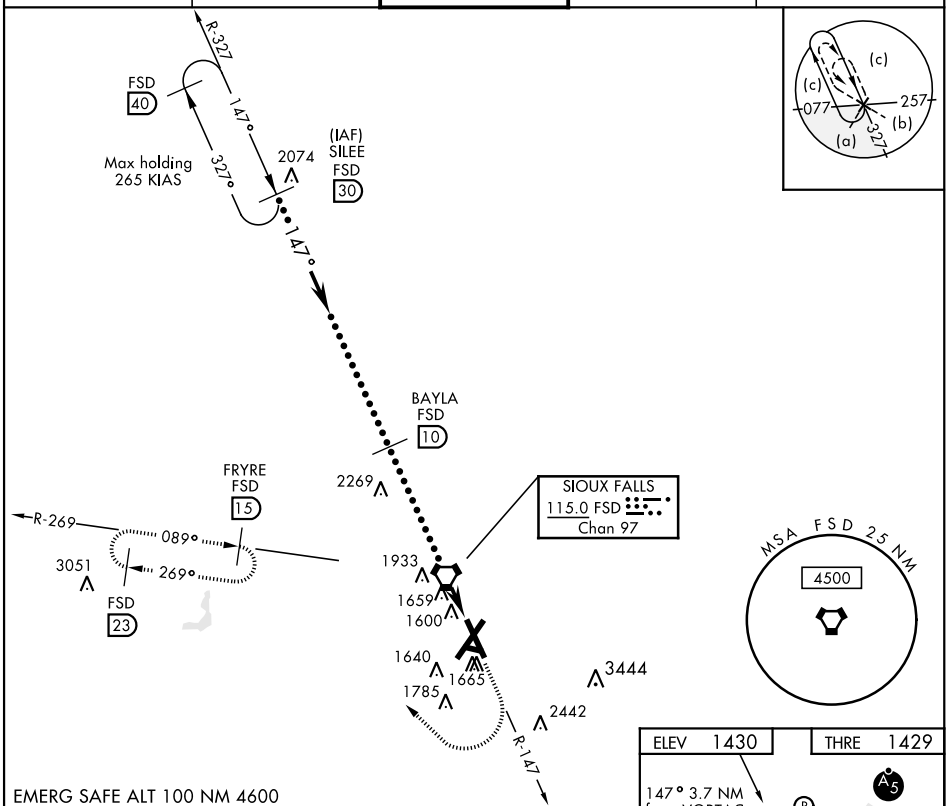

EMERG SAFE ALT 100 NM 4600

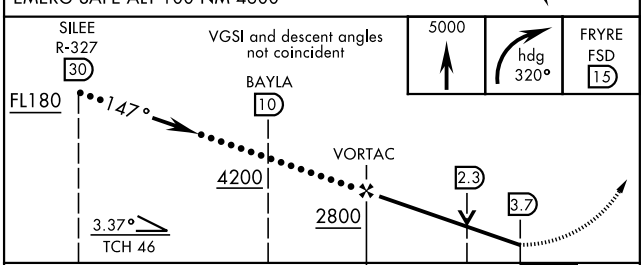

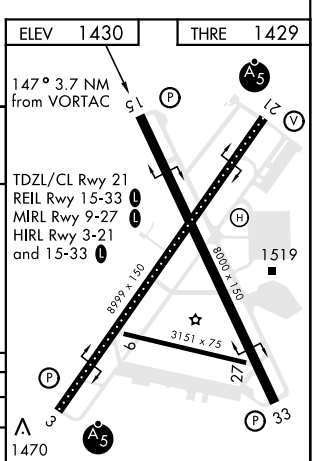

CATEGORY	C	D	E
S-15	1920-1⅜ 491 (500-1⅜)		
CIRCLING	1980-1½ 550 (600-1½)	2040-2 610 (700-2)	2300-3 870 (900-3)

NC-1, 20 MAY 2021 to 17 JUN 2021
NC-1, 20 MAY 2021 to 17 JUN 2021