MOUNTAIN HOME, IDAHO

TACAN Z RWY 30

TACAN MUO Chan 87	APCH CRS 295°	Rwy ldg 13,510 TDZE 2996 Arpt Elev 2996	AL-323 [USAF]	MOUNTAIN HOME AFB (KMUO)

* When ALS inop, increase CAT AB RVR to 55 and vis to 1 mile, CAT CDE vis to 1⅜ miles.
** Circling NA NE of Rwy 12-30.

ALSF-1

MISSED APPROACH: Climb to 10,000 via MUO R-309 to ZOVTA/6 DME, turn left and intercept MUO R-229 to MSTNG/12 DME and hold. Continue climb in hold to 10,000.

ATIS	MOUNTAIN HOME APP CON	MOUNTAIN HOME TOWER	GND CON	CLNC DEL
273.5	124.8 259.1	133.85 253.5	120.5 275.8	127.1 290.425

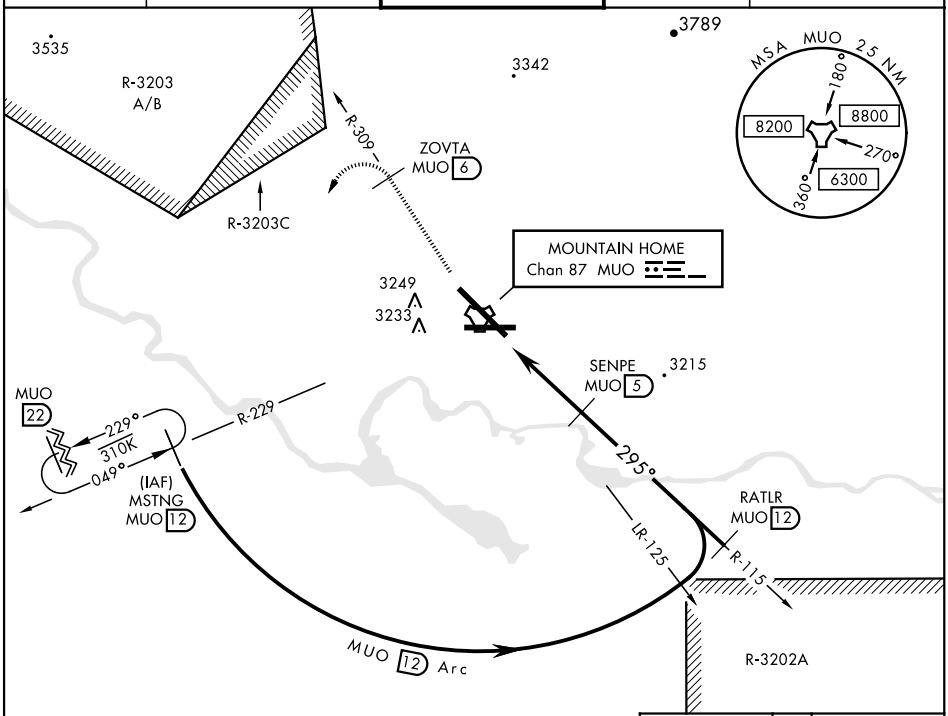

EMERG SAFE ALT 100 NM 14,200

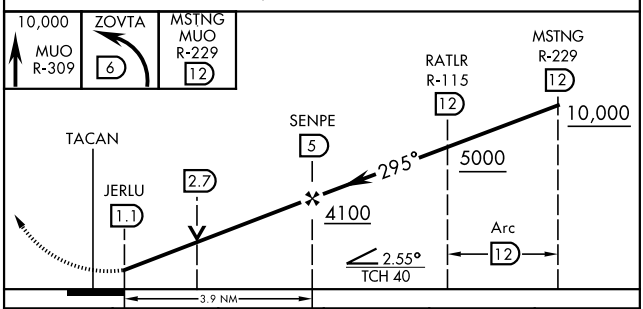

ELEV 2996	TDZE 2996

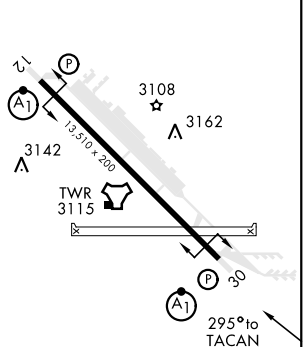

HIRL Rwy 12-30

CATEGORY	A	B	C	D	E
S-30 *	3480/24 484 (500-½)		3480/50 484 (500-1)		
C CIRCLING **	3520-1 524 (600-1)	3560-1 564 (600-1)	3560-1½ 564 (600-1½)	3560-2 564 (600-2)	3700-2½ 704 (800-2½)