OKLAHOMA CITY, OKLAHOMA

VOR/DME RWY 13

TINKER AFB (KTIK)

VOR/DME PWA	APCH CRS	Rwy ldg 10,000
113.4 Chan 81	110°	TDZE 1241 Arpt Elev 1291

AL-299 [USAF]

* When ALS inop, increase CAT AB RVR to 50 and vis to 1 mile, CAT C vis to 1¾ miles, CAT D vis to 2 miles, CAT E vis to 2¼ miles.
** CAT E Circling not authorized in sector S of Rwy 13-31 and W of Rwy 18-36.

SALS A2

MISSED APPROACH: Climb to 3100 direct to PWA R-110/20 DME (JEMEM) and hold.

ATIS ★	OKE CITY APP CON	TINKER TOWER	GND CON	CLNC DEL	ASR
270.1	124.2 336.4	124.45 251.05	121.8 275.8	119.7 335.8	

CAUTION: VFR flyway west of TIK, sfc to 3000

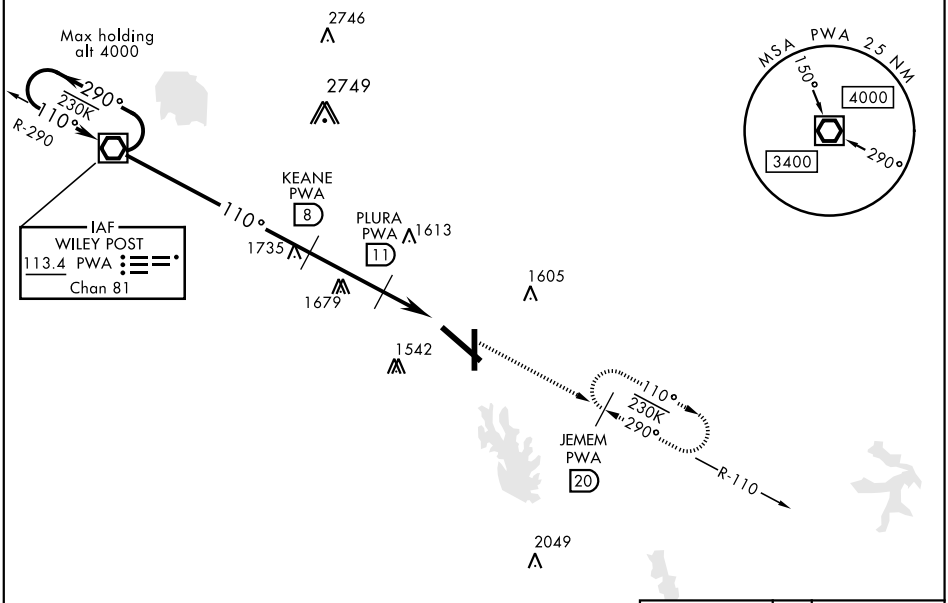

EMERG SAFE ALT 100 NM 4700

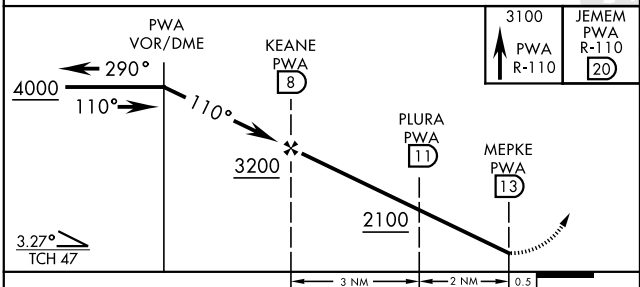

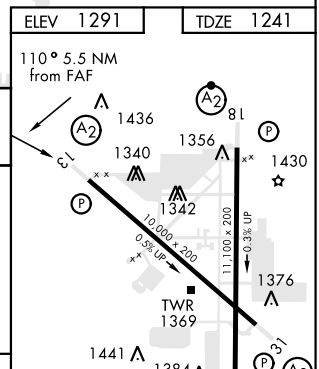

CATEGORY	A	B	C	D	E
S-13 *	1900/40 659 (700-¾)		1900-1½ 659 (700-1½)	1900-1¾ 659 (700-1¾)	1900-2 659 (700-2)
CIRCLING **	1900-1 609 (700-1)		1900-1¾ 609 (700-1¾)	1980-2¼ 689 (700-2¼)	2040-2¾ 749 (800-2¾)

HIRL Rwy 18-36, 13-31

SC-1, 20 MAY 2021 to 17 JUN 2021

OKLAHOMA CITY, OKLAHOMA 35°25'N-97°23'W TINKER AFB (KTIK)

Amdt 1 09NOV17

VOR/DME RWY 13