OKLAHOMA CITY, OKLAHOMA

ILS or LOC/DME Z RWY 18

LOC I-FRJ	APCH CRS	Rwy ldg 11,100 TDZE 1267 Arpt Elev 1291
111.3	177°	

AL-299 [USAF]

TINKER AFB (KTIK)

* When ALS inop, increase all CAT to 55 and vis to 1 mile.
** CAT E Circling NA in sector S of Rwy 13-31 and W of Rwy 18-36. Circling NA to Rwy 18.

SALS A2

MISSED APPROACH: Climb to 4000 on TIK TACAN R-179 to NIDUE and hold.

ATIS ★	OKE CITY APP CON	TINKER TOWER	GND CON	CLNC DEL	ASR
270.1	124.2 336.4	124.45 251.05	121.8 275.8	119.7 335.8	

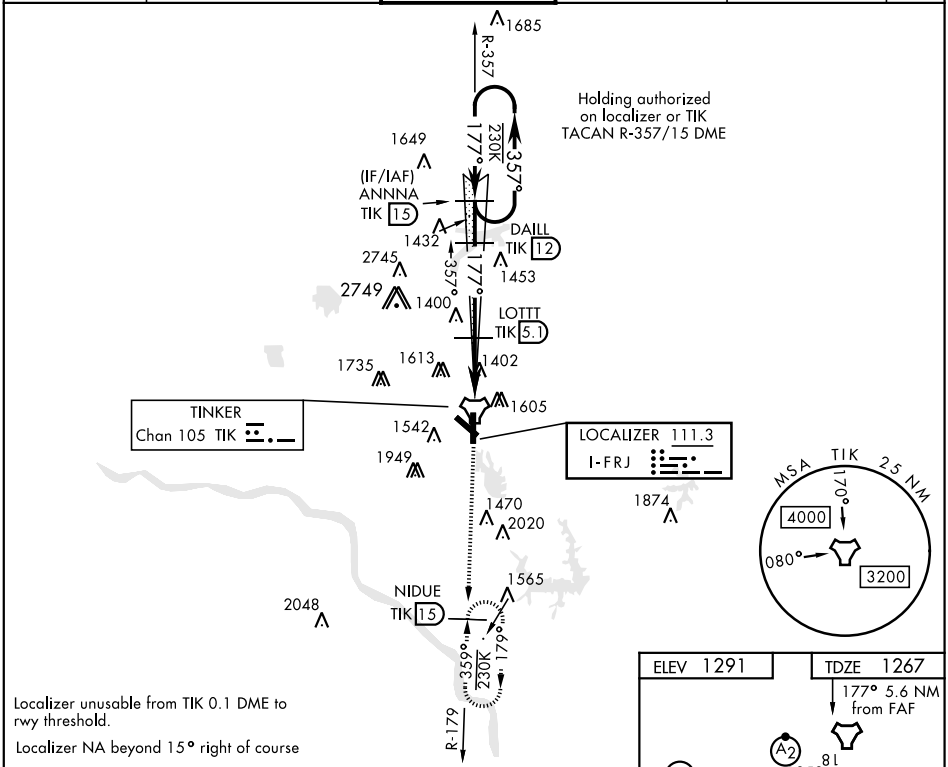

Localizer unusable from TIK 0.1 DME to rwy threshold.

Localizer NA beyond 15° right of course

EMERG SAFE ALT 100 NM 4700 FROM TIK

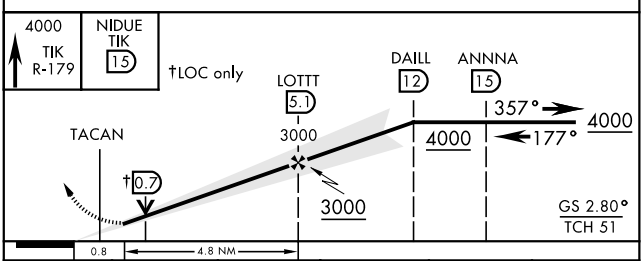

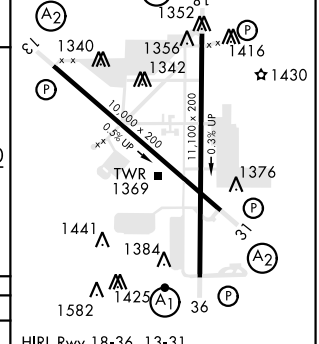

HIRL Rwy 18-36, 13-31

CATEGORY	A	B	C	D	E
S-ILS 18	1467/40 200 (200-¾)				
S-LOC 18 *	1640/40 373 (400-¾)				
CIRCLING **	1900-1 609 (700-1)		1960-1¾ 669 (700-1¾)	1960-2 669 (700-2)	1960-2¼ 669 (700-2¼)

FAF to MAP 4.8 NM					
Knots	60	90	120	150	180
Min:Sec	4:48	3:12	2:24	1:55	1:36

SC-1, 20 MAY 2021 to 17 JUN 2021