OKLAHOMA CITY, OKLAHOMA

HI-TACAN Y RWY 36

TACAN TIK Chan 105	APCH CRS 359°	Rwy ldg 11,100 TDZE 1291 Arpt Elev 1291	JAL-299 [USAF]	TINKER AFB (KTIK)

* When ALS inop, increase CAT CDE vis by ½ mile.
** CAT E circling not authorized in sector S of Rwy 13-31. Circling not authorized to Rwy 18.

ALSF-1

MISSED APPROACH: Climb to 4000 on TIK TACAN R-356 to CAROO and hold.

ATIS*	OKE CITY APP CON	TINKER TOWER	GND CON	CLNC DEL	ASR
270.1	120.45 288.325	124.45 251.05	121.8 275.8	119.7 335.8	

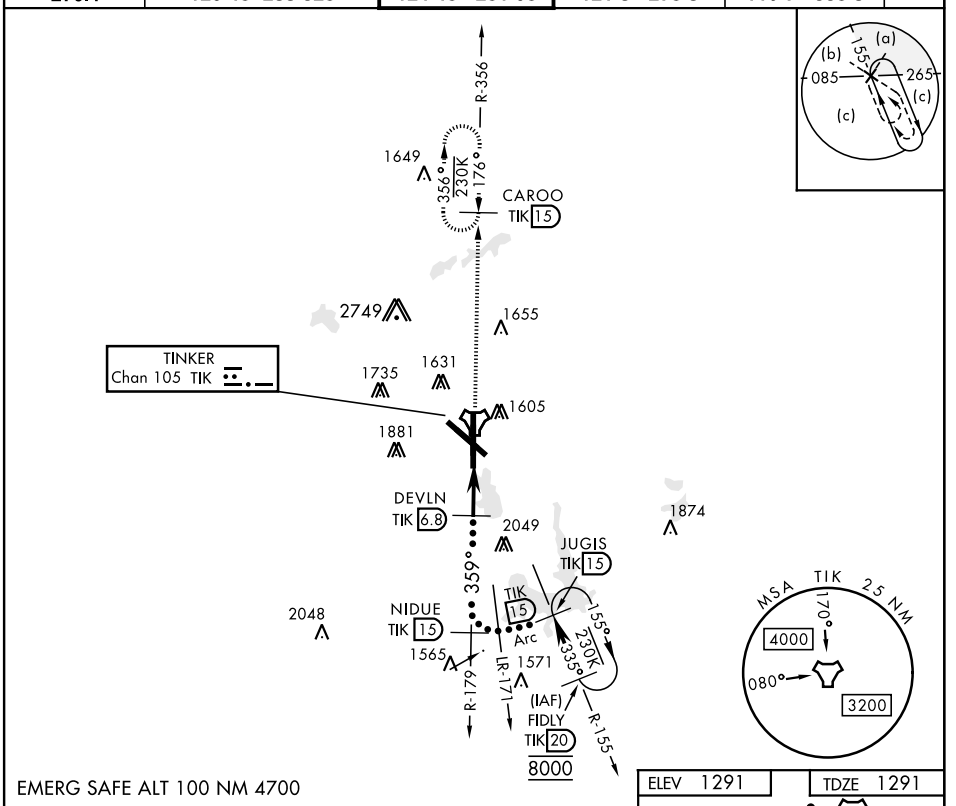

EMERG SAFE ALT 100 NM 4700

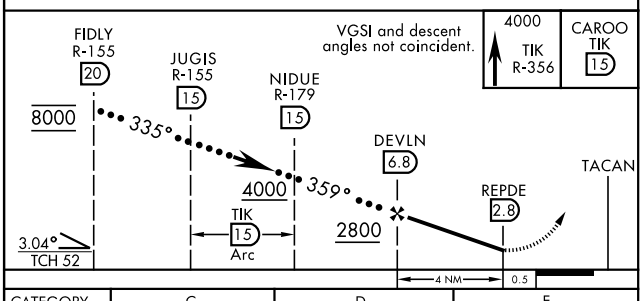

ELEV 1291	TDZE 1291

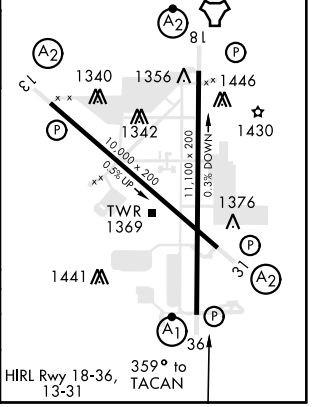

CATEGORY	C	D	E
S-36 *	1720/40 429 (500-¾)		
CIRCLING **	1960-1¾ 669 (700-1¾)	1960-2 669 (700-2)	1960-2½ 669 (700-2½)

OKLAHOMA CITY, OKLAHOMA 35° 25′N-97° 23′W TINKER AFB (KTIK)

Amdt 4 23APR20

HI-TACAN Y RWY 36

SC-1, 20 MAY 2021 to 17 JUN 2021