HI-VOR/DME or TACAN RWY 23R

VORTAC VXV 116.4 Chan 111	APCH CRS 224°	Rwy ldg 6005 TDZE 979 Arpt Elev 981

JAL-218 [USAF] KNOXVILLE/ McGHEE TYSON (KTYS)

*When ALS inop, increase CAT C vis to 1½ miles, CAT D vis to 1¾ miles, CAT E vis to 2 miles.

MISSED APPROACH: Climb to 3000 on VXV VORTAC R-231 to GROSS Int/29 DME and hold.

ATIS	KNOXVILLE APP CON	KNOXVILLE TOWER	GND CON	CLNC DEL	ASR
128.35	118.0 360.8	121.2 257.8	121.9 348.6	121.65	

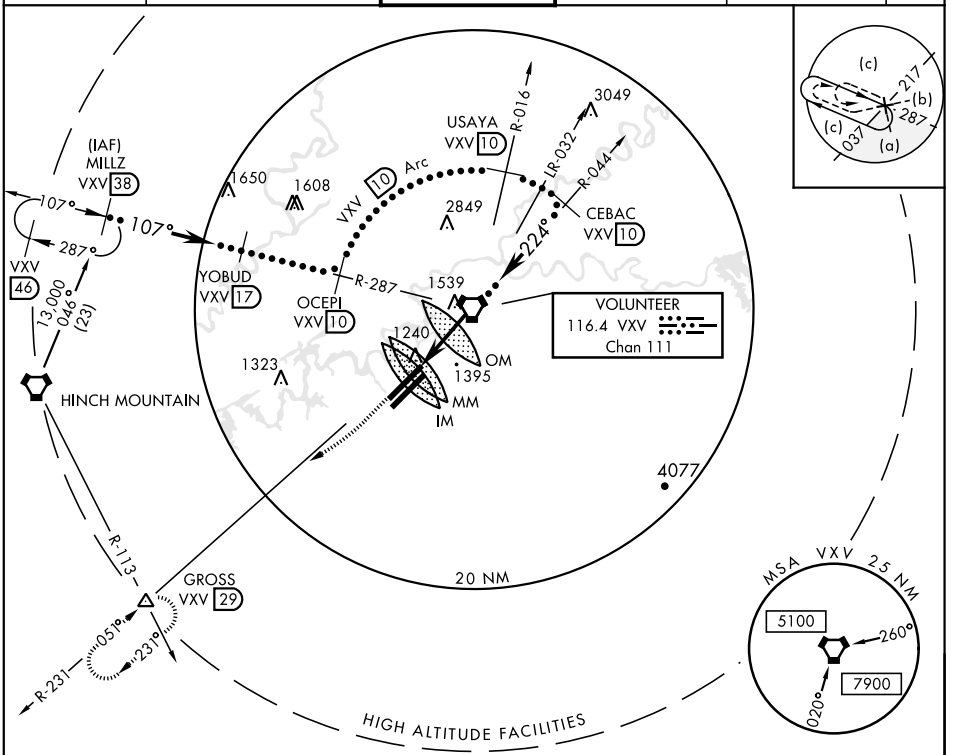

EMERG SAFE ALT 100 NM 8800

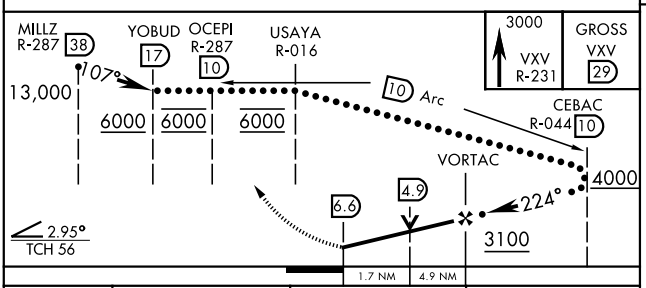

ELEV 981	TDZE 979

TDZL/CL Rwy 5R
REIL Rwy 5R-23L
HIRL Rwy 5R-23L, 5L-23R
Rwy 23L ldg 8600′

224° 6.6 NM from FAF

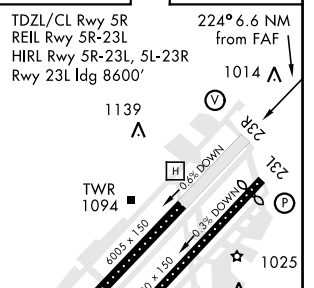

CATEGORY	C	D	E
S-23R *	1580/50 599 (600-1)	1580/60 599 (600-1¼)	1580-1½ 599 (600-1½)
CIRCLING	1580-1½ 599 (600-1½)	1620-2 639 (700-2)	1900-3 919 (1000-3)

SE-1, 20 MAY 2021 to 17 JUN 2021