KNOXVILLE, TENNESSEE

HI-ILS or LOC RWY 5L

LOC I-TYS	APCH CRS	Rwy ldg / TDZE / Arpt Elev
110.75	051°	6005 / 953 / 981

JAL-218 [USAF]

KNOXVILLE/ McGHEE TYSON (KTYS)

*When ALS inop, increase CAT CDE RVR to 40, vis to ¾ mile. RVR 18 authorized with use of FD or AP or HUD to DA.
**When ALS inop, increase CAT CDE vis to 1⅝ mile.

MALSR A5

MISSED APPROACH: Climb to 6000 direct to VXV VORTAC then on VXV R-053 to NEYLN/VXV 4.7 DME and hold, continue Climb in hold to 6000.

ATIS	KNOXVILLE APP CON	KNOXVILLE TOWER	GND CON	CLNC DEL	ASR
128.35	118.0 360.8	121.2 257.8	121.9 348.6	121.65	

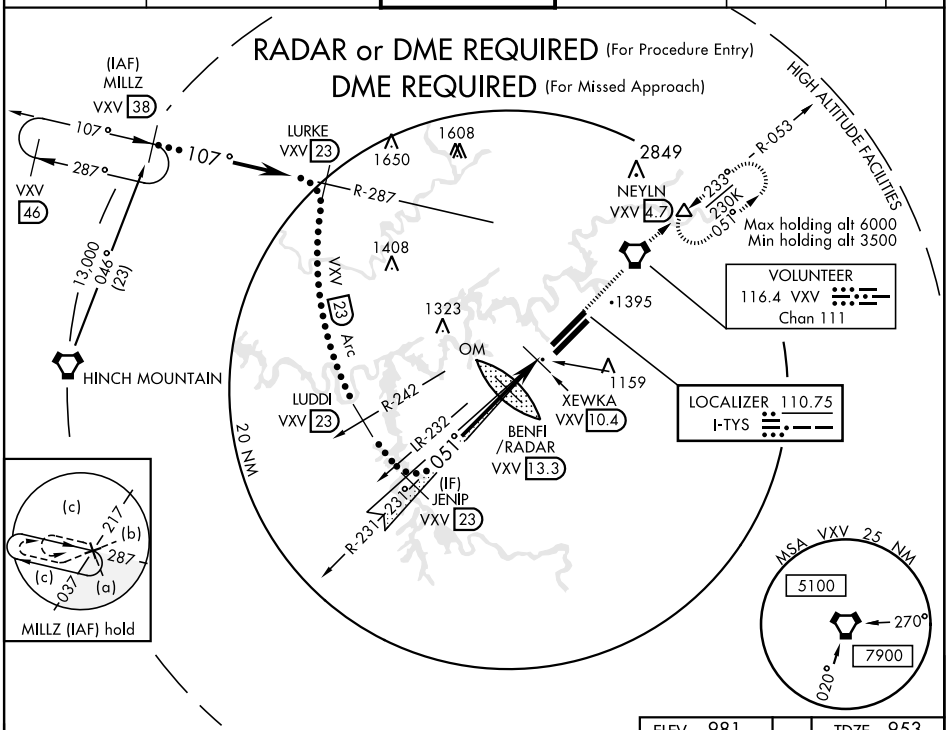

EMERG SAFE ALT 100 NM 8900

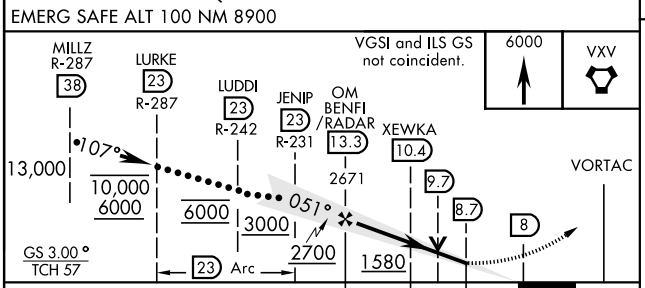

CATEGORY	C	D	E
S-ILS 5L *	1153/24 200 (200-½)		
S-LOC 5L **	1500/60 547 (600-1⅛)		
C CIRCLING	1660-2 679 (700-2)	1900-3 919 (1000-3)	

ELEV 981 | TDZE 953

Rwy 23L ldg 8600'

HIRL Rwy 5R-23L, 5L-23R
REIL Rwy 5R-23L
TDZL/CL Rwy 5R

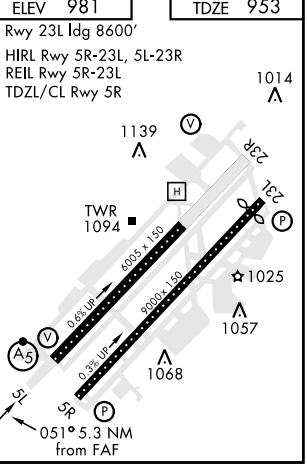

KNOXVILLE, TENNESSEE 35°49'N-84°00'W KNOXVILLE/ McGHEE TYSON (KTYS)

Amdt 5 25JUN15

HI-ILS or LOC RWY 5L

SE-1, 20 MAY 2021 to 17 JUN 2021