RNAV (GPS) RWY 27
GOSHEN MUNI (GSH)

WAAS CH 97606 W27A	APP CRS 273°	Rwy ldg 6050 TDZE 827 Apt Elev 827

RNP APCH.

Baro-VNAV NA when using Warsaw Muni altimeter setting. For uncompensated Baro-VNAV systems, LNAV/VNAV NA below -16°C or above 47°C. When local altimeter setting not received, use Warsaw altimeter setting: increase LPV DA to 1160 feet, LNAV/VNAV DA to 1347 feet, and all MDAs 40 feet; increase LPV visibility all Cats ⅛ SM, LNAV visibility Cats C/D ⅛ SM and Circling visibility Cat D ¼ SM. Circling NA to Rwys 5 and 23. Rwy 27 helicopter visibility reduction below ¾ SM NA.

MISSED APPROACH: Climb to 2500 direct JANUG and on 274° track to GSH VORTAC and hold.

ASOS	SOUTH BEND APP CON ★	CLNC DEL	UNICOM
121.45	132.05 257.8	125.25	123.05 (CTAF) L

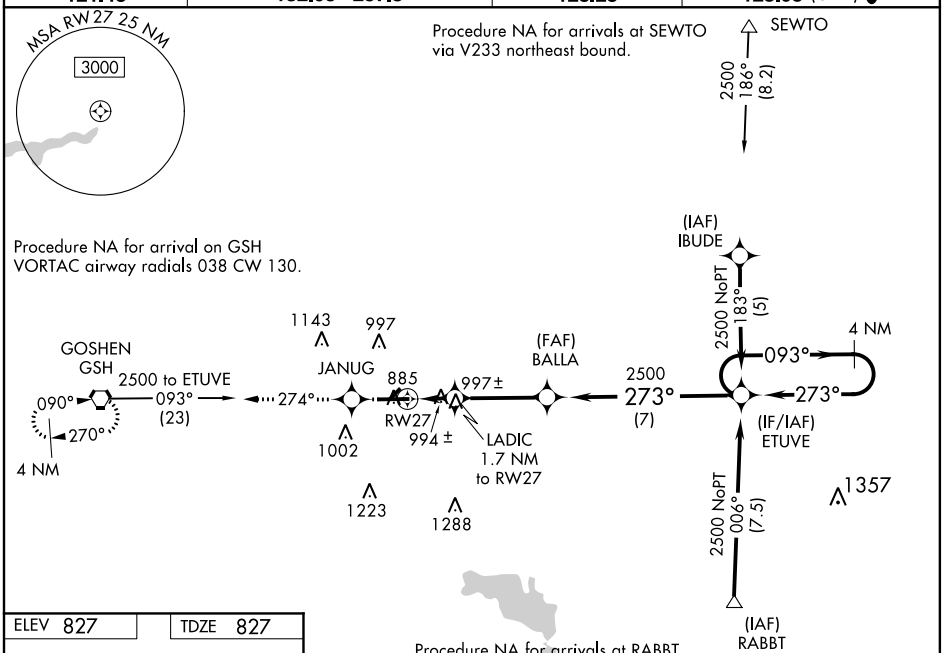

ELEV 827 TDZE 827

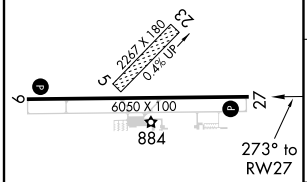

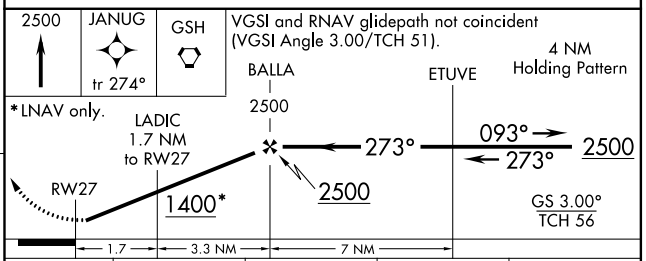

CATEGORY	A	B	C	D
LPV DA	1120-1 293 (300-1)			
LNAV/VNAV DA	1307-1¾ 480 (500-1¾)			
LNAV MDA	1260-1 433 (500-1)		1260-1¼ 433 (500-1¼)	1260-1½ 433 (500-1½)
CIRCLING	1300-1 473 (500-1)	1320-1 493 (500-1)	1500-2 673 (700-2)	1540-2¼ 713 (800-2¼)

HIRL Rwy 9-27 L
REIL Rwys 9 and 27 L

EC-2, 20 MAY 2021 to 17 JUN 2021

EC-2, 20 MAY 2021 to 17 JUN 2021