FORT WORTH, TEXAS

ILS or LOC RWY 36

LOC I-FWH	APCH CRS	Rwy ldg 11,999 TDZE 650 Arpt Elev 650
109.3	357°	

AL-160 [USN] FORT WORTH NAS JRB (CARSWELL FLD) (KNFW)

TACAN required.

* When ALS inop, increase vis to ¾ mile.
** When ALS inop, increase CAT AB vis to 1 mile, CAT CDE vis to 1⅝ mile.

ALSF-1

MISSED APPROACH: Climb to 2000, then climbing left turn to 3000 heading 330° and FUZ VORTAC R-277 to HIPOL and hold. FUZ VORTAC required for missed approach.

ATIS★	REGIONAL APP CON	NAVY FORT WORTH TOWER★	GND CON	CLNC DEL	ASR/PAR
351.675	125.8 257.95	120.95 269.325	121.675 279.575	126.4 254.325	

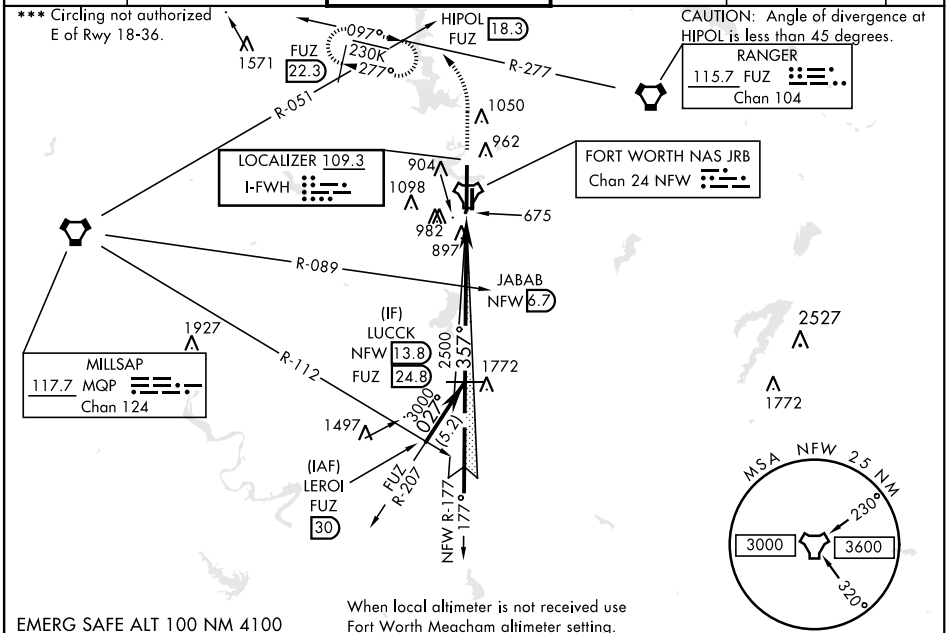

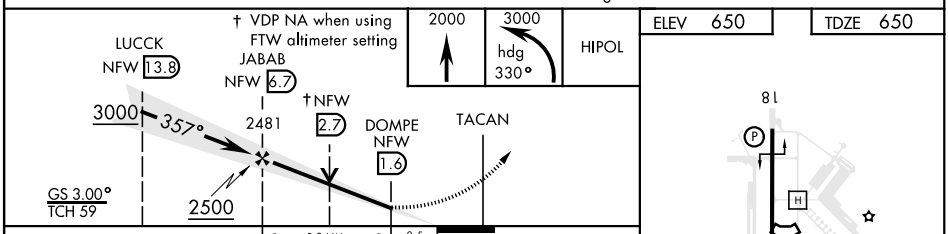

ELEV 650 TDZE 650

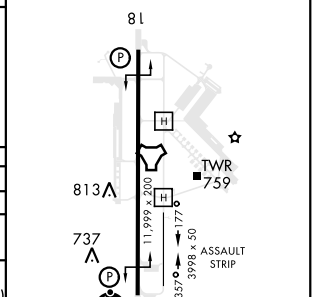

CATEGORY	A	B	C	D	E
S-ILS 36 *	850-½		200	(200-½)	
** S-LOC 36	1200-½ 550 (600-½)		1200- 1⅛ 550 (600-1⅛)		
*** C CIRCLING	1240-1 590 (600-1)	1280-1 630 (700-1)	1320-1¾ 670 (700-1¾)	1320-2 670 (700-2)	1440-2¾ 790 (800-2¾)

FORT WORTH MEACHAM ALTIMETER

S-ILS 36 *	870-½		220	(300-½)	
** S-LOC 36	1220-½ 570 (600-½)		1220-1¼ 570 (600-1¼)		
*** C CIRCLING	1260-1 610 (700-1)	1300-1 650 (700-1)	1340-2 690 (700-2)	1340-2¼ 690 (700-2¼)	1460-2¾ 810 (900-2¾)

LOC FAF to MAP 5.2 NM

Knots	60	90	120	150	180
Min:Sec	5:06	3:24	2:33	2:02	1:42

SC-2, 20 MAY 2021 to 17 JUN 2021