FORT WORTH, TEXAS

HI-ILS or LOC/DME RWY 36

LOC I-FWH	APCH CRS	Rwy ldg 11,999
109.3	357°	TDZE 650
		Arpt Elev 650

AL-160 [USN] FORT WORTH NAS JRB (CARSWELL FLD) (KNFW)

TACAN required.

T * When ALS inop, increase vis to ¾ mile.
** When ALS inop, increase vis to 1⅝ miles. Circling not authorized E of Rwy 18-36.

ALSF-1

MISSED APPROACH: Climb to 2000, then climbing left turn to 3000 to intercept NFW TACAN R-333 to HIPOL and hold.

ATIS★	REGIONAL APP CON	NAVY FORT WORTH TOWER★	GND CON	CLNC DEL	ASR/PAR
351.675	125.8 257.95	120.95 L 269.325	121.675 279.575	126.4 254.325	

When local altimeter is not received use Fort Worth Meacham altimeter setting.

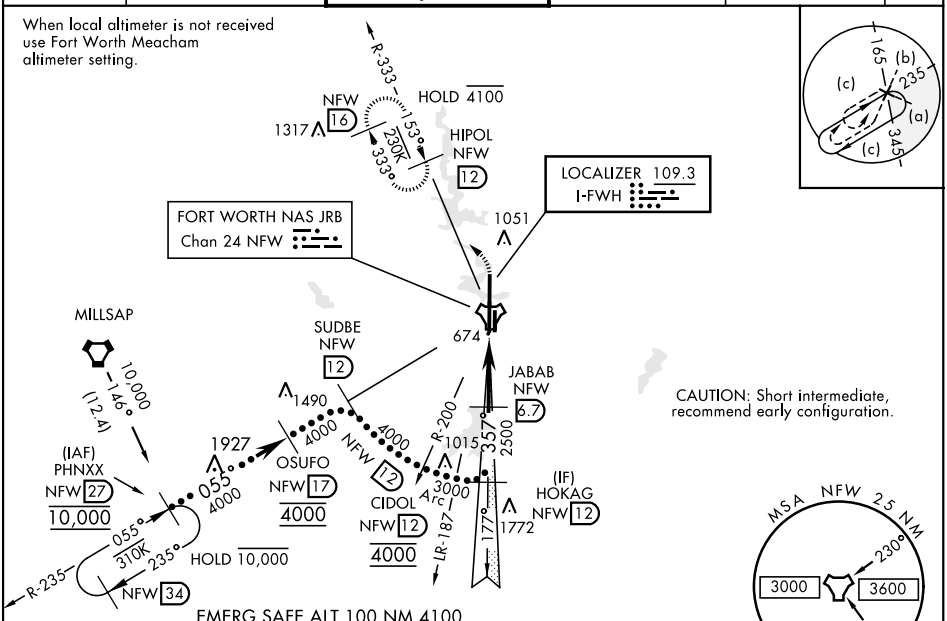

EMERG SAFE ALT 100 NM 4100

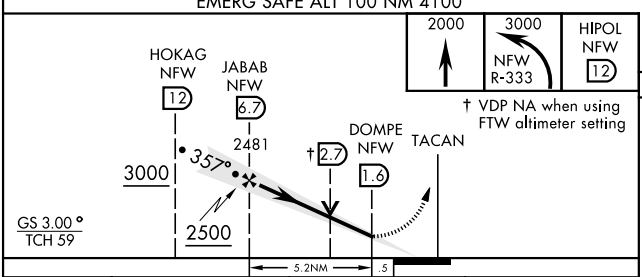

† VDP NA when using FTW altimeter setting

ELEV 650 TDZE 650

REIL Rwy 18 L
HIRL Rwy 18-36 L

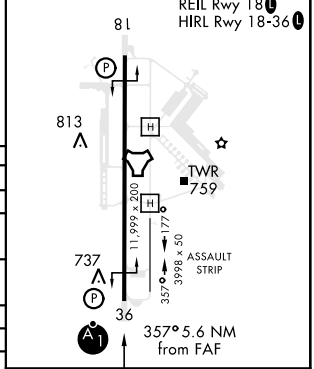

CATEGORY	C	D	E
S-ILS 36 *	850-½	200	(200-½)
S-LOC 36 **	1200-1⅛	550	(600-1⅛)
C CIRCLING ***	1320-1¾ 670 (700-1¾)	1320-2 670 (700-2)	1440-2¾ 790 (800-2¾)
FORT WORTH MEACHAM ALTIMETER			
S-ILS 36 *	870-½	220	(300-½)
S-LOC 36 **	1220-1¼	570	(600-1¼)
C CIRCLING ***	1340-2 690 (700-2)	1340-2¼ 690 (700-2¼)	1460-2¾ 810 (900-2¾)

FAF to MAP 5.2 NM

Knots	120	140	160	180	200
Min:Sec	2:36	2:14	1:57	1:44	1:34

SC-2, 20 MAY 2021 to 17 JUN 2021

SC-2, 20 MAY 2021 to 17 JUN 2021

HI-ILS or LOC/DME RWY 36