WRIGHTSTOWN, NEW JERSEY

ILS RWY 6 (CAT II)

MC GUIRE FLD,
(JOINT BASE MC GUIRE DIX LAKEHURST) (KWRI)

LOC I-WRI	APCH CRS	Rwy ldg 10,014 TDZE 131 Arpt Elev 141	AL-150 [USAF]
110.1	058°		

ALSF-2

MISSED APPROACH: Climb to 2000 via GXU R-059 to DAYYO and hold. Alternate Missed Approach instructions: Climb to 2000 via GXU R-059 to DAYYO, expect further clearance from ATC.

ATIS	MC GUIRE APP CON	MC GUIRE TOWER	GND CON	CLNC DEL	PAR
110.6 270.1	126.475 363.8	118.65 255.6	121.8 275.8	135.2 335.8	

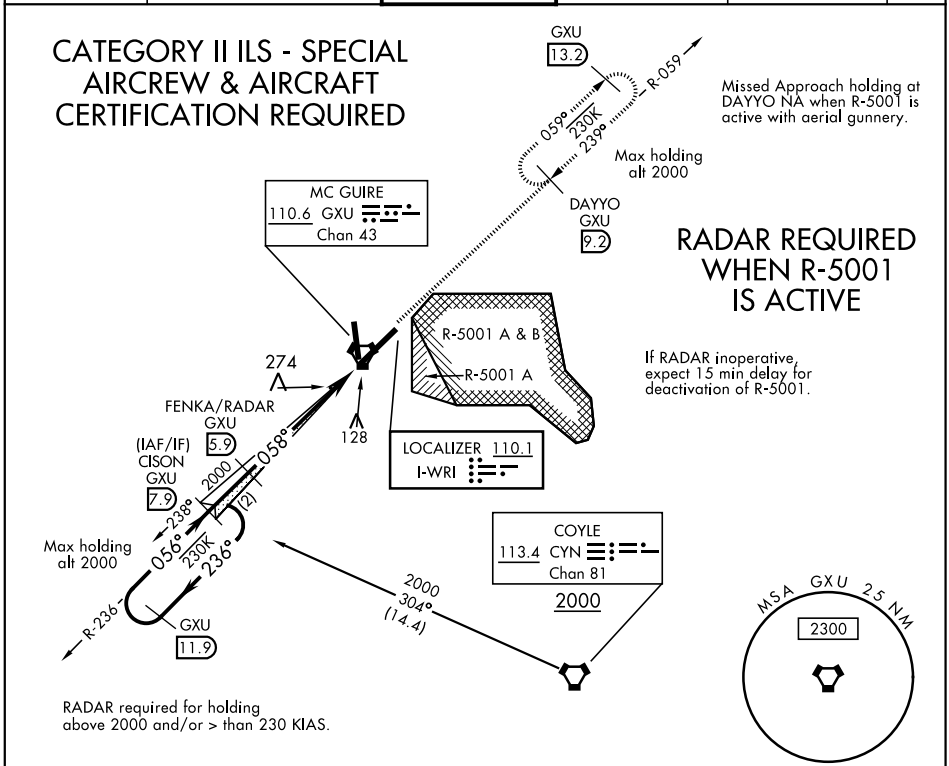

RADAR or DME REQUIRED

(To identify the FAF)

EMERG SAFE ALT 100 NM 5100 FROM GXU VORTAC

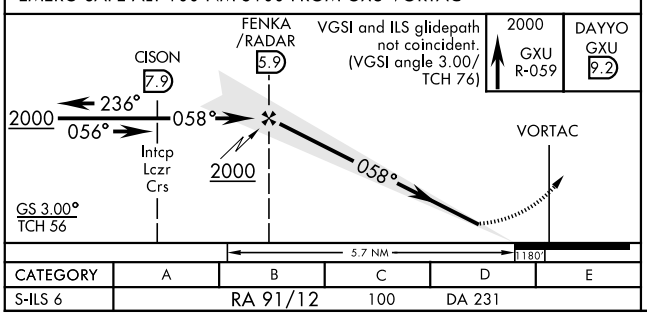

CATEGORY	A	B	C	D	E
S-ILS 6	RA 91/12		100	DA 231	

ELEV 141 | TDZE 131

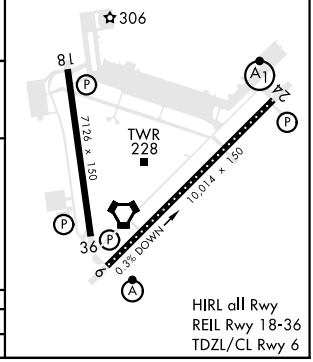

NE-2, 20 MAY 2021 to 17 JUN 2021