FORT BRAGG, NORTH CAROLINA

TACAN-A

TACAN POB Chan 85	APCH CRS 360°	Rwy ldg N/A TDZE N/A Arpt Elev 218	AL-147 [USAF]	POPE AAF (KPOB)

* Circling not authorized SE of Rwy 5-23.

MISSED APPROACH: Climbing left turn to 2000 via POB R-330 to AWGUS and hold.

ATIS	FAYETTEVILLE APP CON	POPE TOWER	GND CON	CLNC DEL
132.3 353.725	125.175 285.575 (271°- 090°) 133.0 290.25 (091°- 270°)	135.025 291.1	124.55 275.8	275.8

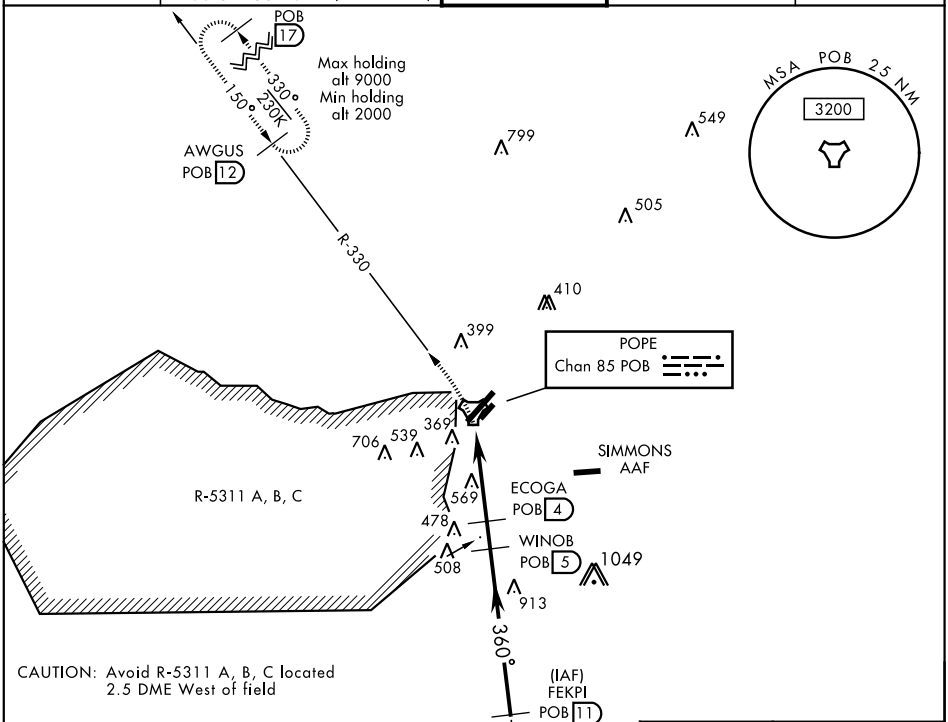

RADAR REQUIRED

EMERG SAFE ALT 100 NM 5300

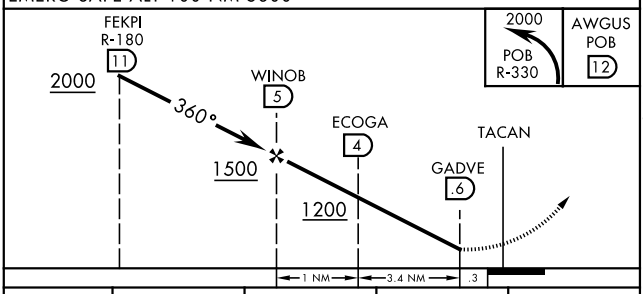

CATEGORY	A	B	C	D
CIRCLING *	840-1 622 (700-1)		920-2 702 (800-2)	1060-2¾ 842 (900-2¾)

ELEV 218

Rwy 05 ldg 7501'
Rwy 23 ldg 7501'

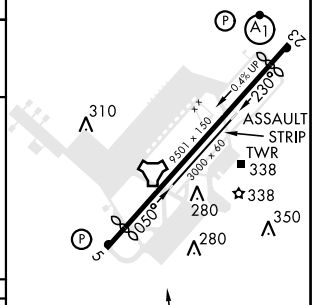

REIL Rwy 5
HIRL Rwy 5-23
LIRL Rwy 050° - 230°

360° to TACAN

SE-2, 20 MAY 2021 to 17 JUN 2021