FORT BRAGG, NORTH CAROLINA

NDB RWY 23

NDB POB	APCH CRS	Rwy ldg / TDZE / Arpt Elev
338	228°	7501 / 200 / 218

AL-147 [USAF]

POPE AAF (KPOB)

* When ALS inop, increase CAT AB RVR to 55 and vis to 1 mile, CAT CD vis to 1⅝ miles.
** Circling not authorized SE of Rwy 5-23.

ALSF-1

MISSED APPROACH: Climbing right turn to 2000 direct POB NDB and hold, continue climb-in-hold to 2000.

ATIS	FAYETTEVILLE APP CON	POPE TOWER	GND CON	CLNC DEL
132.3 353.725	125.175 285.575 (271°-090°) 133.0 290.25 (091°-270°)	135.025 291.1	124.55 275.8	275.8

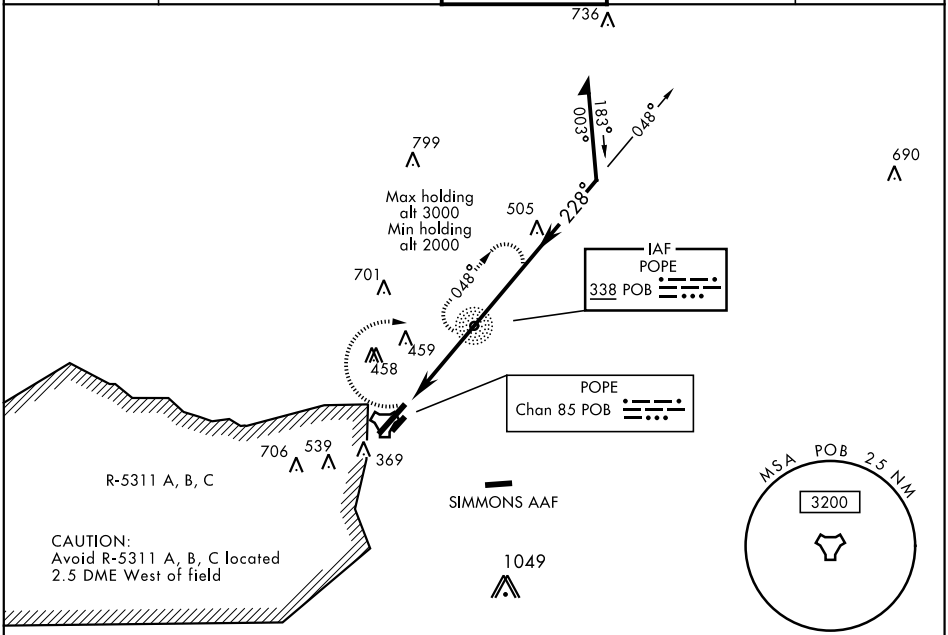

ELEV 218 | TDZE 200

Rwy 05 ldg 7501′
Rwy 23 ldg 7501′

RADAR REQUIRED

EMERG SAFE ALT 100 NM 5300
FROM "POB" TACAN

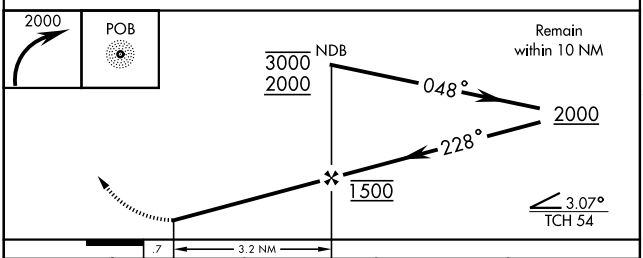

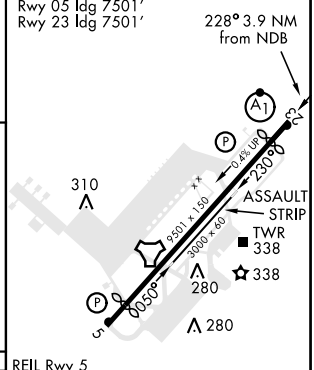

REIL Rwy 5
HIRL Rwy 5-23
LIRL Rwy 050°- 230°

CATEGORY	A	B	C	D
S-23 *	760/40 560 (600-¾)		760/60 560 (600-1⅛)	
C CIRCLING **	760-1 542 (600-1)		920-2 702 (800-2)	1060-2¾ 842 (900-2¾)

FAF to MAP 3.2 NM

Knots	60	90	120	150	180
Min:Sec	3:12	2:08	1:36	1:17	1:04

SE-2, 20 MAY 2021 to 17 JUN 2021