ENID, OKLAHOMA

VOR/DME or TACAN RWY 17C

VORTAC END 115.4 Chan 101	APCH CRS 182°	Rwy ldg 9217 TDZE 1277 Arpt Elev 1307	AL-135 [USAF]	VANCE AFB (KEND)

* When ALS inop, increase CAT AB RVR to 55 and vis to 1 mile, CAT CDE RVR to 60 and vis to 1⅛ miles.
** Circling not authorized at night to Rwy 35R.

SALSF

MISSED APPROACH: Climb to 4000, intercept END VORTAC R-174 to ADOWS and hold.

ATIS ★	VANCE APP CON	VANCE TOWER ★	GND CON	CLNC DEL
115.4 263.15	125.45 388.2 EAST 126.75 346.325 WEST	124.05 259.1	121.8 289.4	225.4

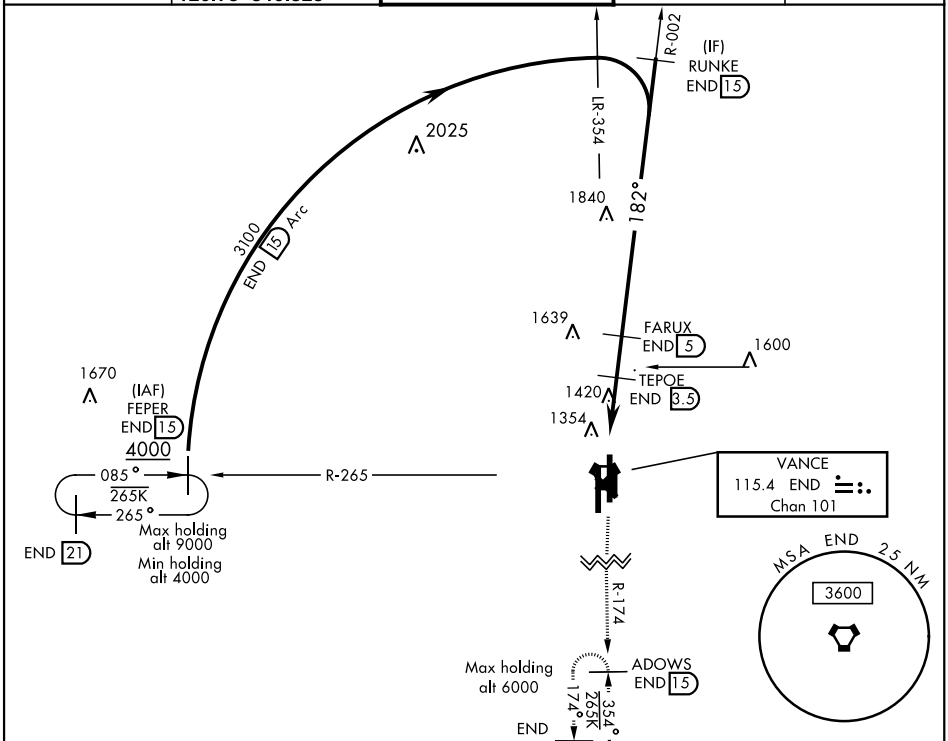

EMERG SAFE ALT 100 NM 4800

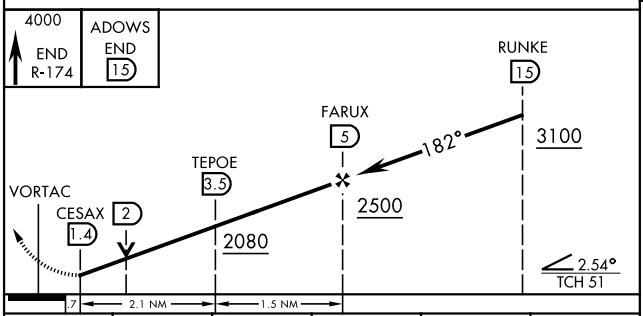

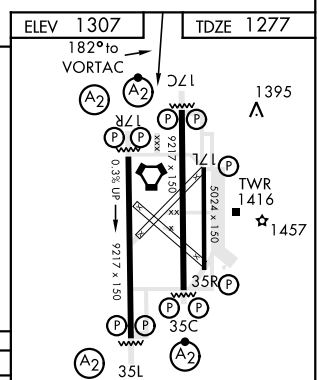

CATEGORY	A	B	C	D	E
S-17C *	1680/40 403 (400-¾)		1680/50 403 (400-1)		
** C CIRCLING	1760-1 453 (500-1)		1820-1½ 513 (600-1½)	1920-2 613 (700-2)	2300-3 993 (1000-3)