ENID, OKLAHOMA

VOR/DME-A

VORTAC END	APCH CRS	Rwy ldg	N/A
115.4	314°	TDZE	N/A
Chan 101		Arpt Elev	1307

AL-135 [USAF]

VANCE AFB (KEND)

* Circle to remain East of Rwy 35R/17L extended centerline unless directed otherwise by ATC. Circling NA at night to Rwy 35R.

† MISSED APPROACH: Immediate climbing right turn to 4000 via heading 353° to JOMTA and hold.

ATIS ★	VANCE APP CON	VANCE TOWER ★	GND CON	CLNC DEL
115.4 263.15	125.45 388.2 EAST 126.75 346.325 WEST	124.05 259.1	121.8 289.4	225.4

† Missed approach requires use of RNAV or ATC radar monitoring.

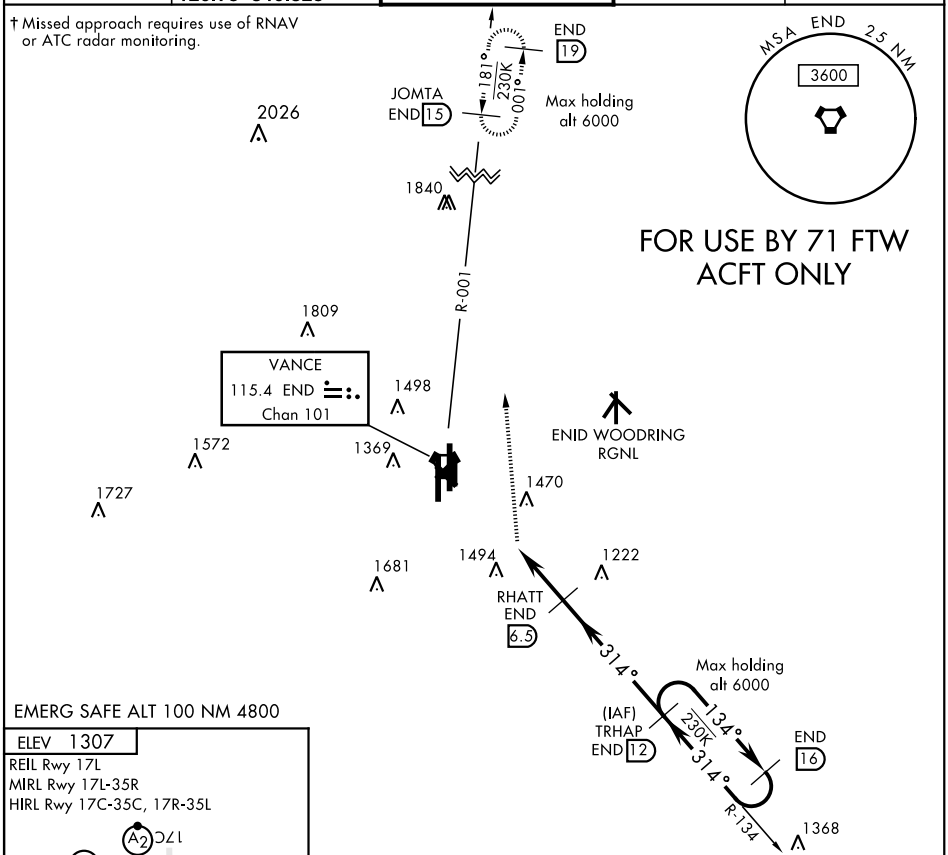

EMERG SAFE ALT 100 NM 4800

ELEV 1307

REIL Rwy 17L

MIRL Rwy 17L-35R

HIRL Rwy 17C-35C, 17R-35L

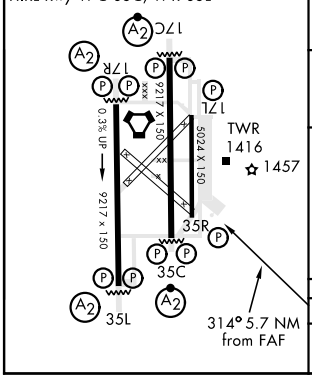

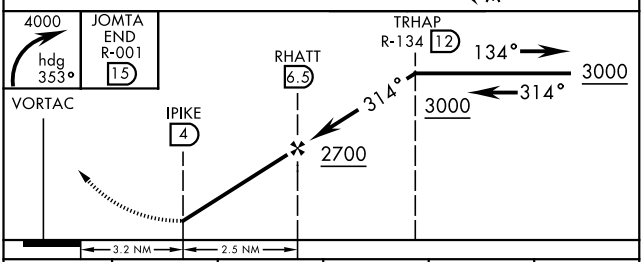

CATEGORY	A	B	C	D	E
* C CIRCLING	1780-4	473 (500-4)	NOT AUTHORIZED		

ENID, OKLAHOMA

36°20′N-97°55′W

VANCE AFB (KEND)

Amdt 4 06FEB14

VOR/DME-A

SC-1, 20 MAY 2021 to 17 JUN 2021