ENID, OKLAHOMA

RNAV (GPS)-B

APCH CRS	Rwy ldg	N/A
199°	TDZE	N/A
	Arpt Elev	1307

AL-135 [USAF]

VANCE AFB (KEND)

* Circle to remain East of Rwy 35R/17L extended centerline unless directed otherwise by ATC. Circling not authorized at night to Rwy 35R.

MISSED APPROACH: Climbing left turn to 4000 direct to RAMPE and hold.

ATIS ★	VANCE APP CON	VANCE TOWER ★	GND CON	CLNC DEL
115.4 263.15	125.45 388.2 EAST 121.3 291.1 WEST	124.05 259.1	121.8 289.4	225.4

DME/DME RNP-0.3 NA

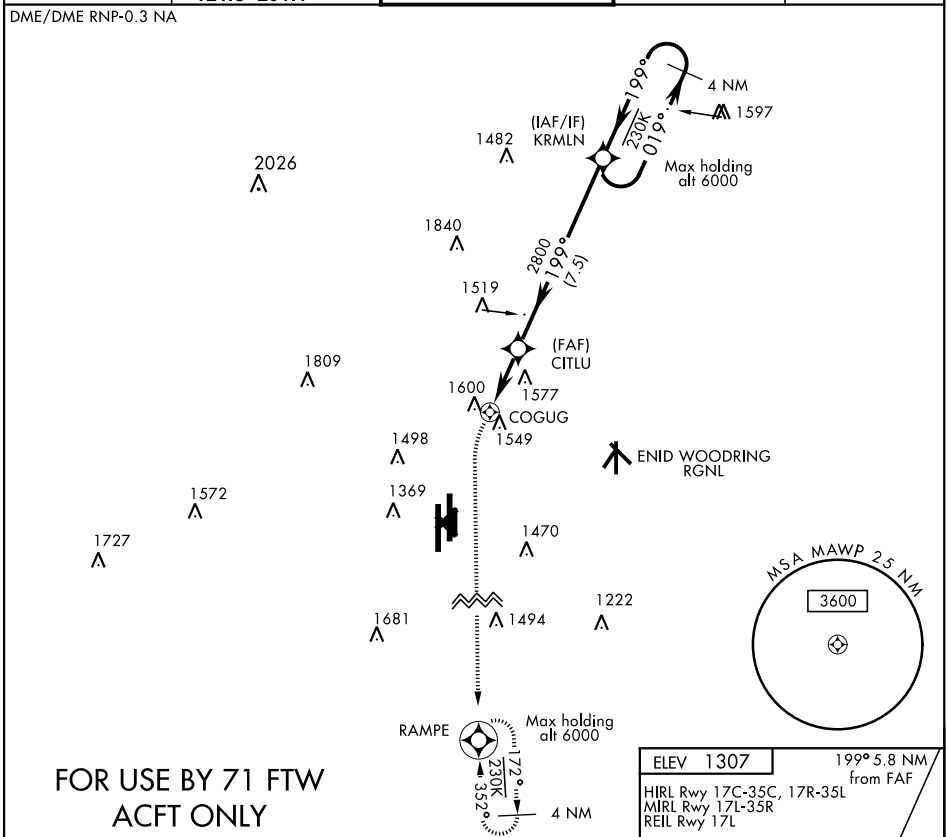

FOR USE BY 71 FTW
ACFT ONLY

EMERG SAFE ALT 100 NM 4800 FROM COGUG

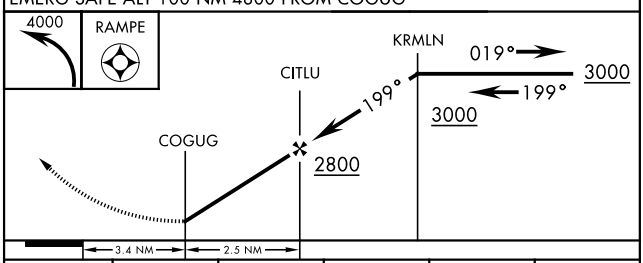

CATEGORY	A	B	C	D	E
C CIRCLING *	1880-4	573	(600-4)	NOT AUTHORIZED	

ELEV 1307

199° 5.8 NM from FAF

HIRL Rwy 17C-35C, 17R-35L
MIRL Rwy 17L-35R
REIL Rwy 17L

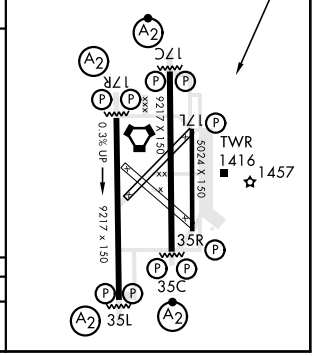

SC-1, 20 MAY 2021 to 17 JUN 2021
SC-1, 20 MAY 2021 to 17 JUN 2021