ENID, OKLAHOMA

ILS or LOC RWY 17C

VANCE AFB (KEND)

LOC I-LVC	APCH CRS	Rwy ldg	9217
108.9	175°	TDZE	1277
		Arpt Elev	1307

AL-135 [USAF]

*When ALS inop, increase RVR to 55, vis to 1 mile.
**When ALS inop, increase CAT AB RVR to 55, vis to 1 mile; CAT CDE vis to 1⅜ mile.
***Circling not authorized at night to Rwy 35R.

SALSF

MISSED APPROACH: Climb to 4000, intercept END VORTAC R-174 to ADOWS and hold.

ATIS ★	VANCE APP CON	VANCE TOWER ★	GND CON	CLNC DEL
115.4 263.15	125.45 388.2 EAST 126.75 346.325 WEST	124.05 259.1	121.8 289.4	225.4

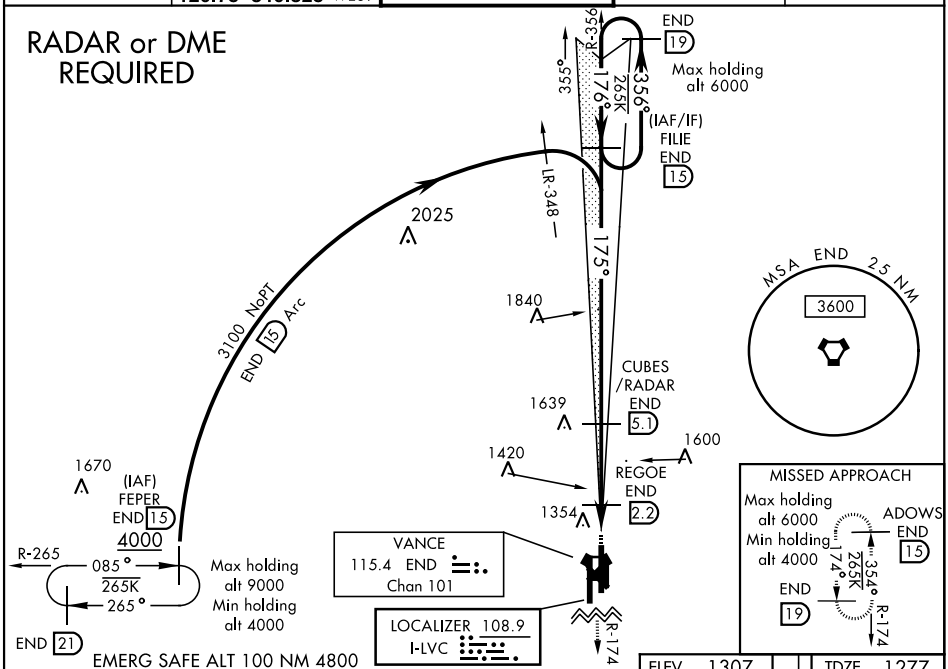

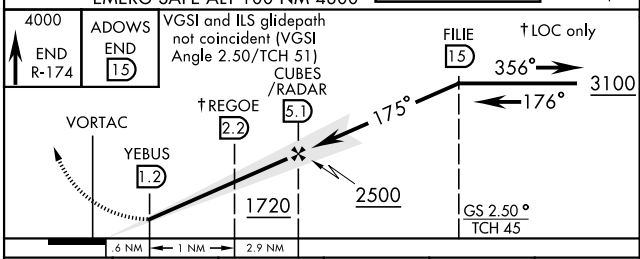

ELEV 1307	TDZE 1277

REIL Rwy 17L
MIRL Rwy 17L-35R

175°4.5 NM from FAF

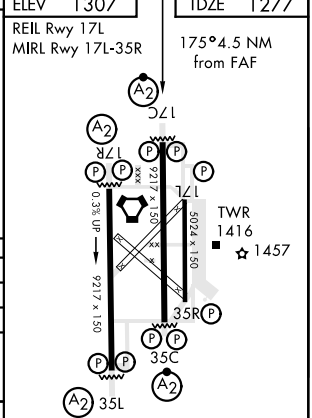

HIRL Rwy 17C-35C, 17R-35L

CATEGORY	A	B	C	D	E
S-ILS 17C	1477/40		200	(200-¾)	
S-LOC 17C*	1620/40		343	(400-¾)	
C CIRCLING ***	1760-1 453 (500-1)		1820-1½ 513 (600-1½)	1920-2 613 (700-2)	2300-3 993 (1000-3)
WITHOUT REGOE FIX					
S-LOC 17C **	1720/40 443 (500-¾)		1720/55 443 (500-1)		
C CIRCLING ***	1760-1 453 (500-1)		1820-1½ 513 (600-1½)	1920-2 613 (700-2)	2300-3 993 (1000-3)

FAF to MAP 3.9 NM					
Knots	60	90	120	150	180
Min:Sec	3:54	2:36	1:57	1:34	1:18

SC-1, 20 MAY 2021 to 17 JUN 2021
SC-1, 20 MAY 2021 to 17 JUN 2021