

# MMALT FIVE DEPARTURE (RNAV)

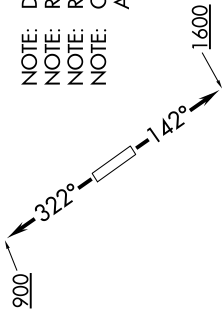

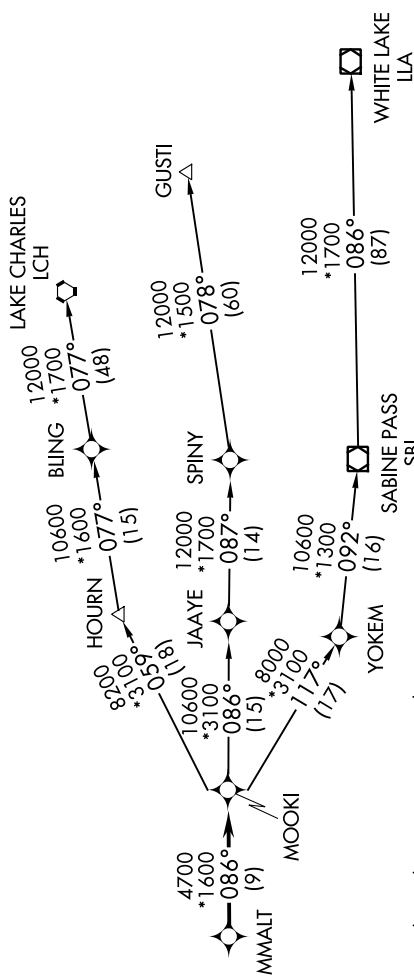
SC-5, 22 APR 2021 to 20 MAY 2021

### TAKEOFF MINIMUMS

Rwy 14, 32: Standard with minimum climb of 500' per NM to 560.

ASOS  
118.525  
CTAF  
122.725  
CINC DEL  
124.0  
HOUSTON DEP CON  
134.45 284.0

### TOP ALTITUDE: ASSIGNED BY ATC



- NOTE: DME/DME/IRU or GPS required.
- NOTE: RADAR required.
- NOTE: RNAV 1.
- NOTE: GUSTI and LCH TRANSITIONS ATC assigned only for aircraft departing AXH, EFD, GLS, HPY, IWS, LBX, LVJ, SGR, TME, T00, T41 and 54T.

### DEPARTURE ROUTE DESCRIPTION

TAKEOFF RUNWAY 14: Climb on heading 142° to 1600 for RADAR vectors to MMALT, thence. . . .

TAKEOFF RUNWAY 32: Climb on heading 322° to 900 for RADAR vectors to MMALT, thence. . . .

. . . on track 086° to MOOKI, then on (transition). Maintain ATC assigned altitude.  
Expect filed altitude 10 minutes after departure.

- GUSTI TRANSITION (MMALT5.GUSTI)
- LAKE CHARLES TRANSITION (MMALT5.LCH)
- WHITE LAKE TRANSITION (MMALT5.ILA)

NOTE: Chart not to scale.

SC-5, 22 APR 2021 to 20 MAY 2021