

CENTEX SIX DEPARTURE


AL-556 (FAA)


AUSTIN-BERGSTROM INTL (AUS)

AUSTIN, TEXAS


D-ATIS
124.4
CLNC DEL
125.5 263.0
CPDLC
GND CON
121.9 348.6
AUSTIN TOWER
121.0 281.5
AUSTIN DEP CON
127.225 317.65


**TOP ALTITUDE:
ASSIGNED BY ATC**


CEDAR CREEK
114.8 CQY 
Chan 95

WACO
115.3 ACT 
Chan 100
N31°39.74' - W97°16.14'
L-19, H-6

NAVYS
N31°23.29'
W096°18.82'
L-19-21, H-5


GOOCH SPRINGS
112.5 AGJ 
Chan 72


LEONA
110.8 LOA 
Chan 45

COLLEGE STATION
113.3 CLL 
Chan 80
N30°36.30' - W96°25.24'
L-19-21, H-7

DARTE
N30°45.97'
W097°27.11'

MUNCH
N30°34.58'
W097°17.68'


CENTEX
112.8 CWK 
Chan 75
N30°22.71'
W97°31.79'

NAVASOTA
115.9 TNV 
Chan 106
N30°17.31'
W96°03.49'
L-19-21, H-7

HOOKK
N30°21.60'
W097°12.18'

IILEXY
N30°21.17'
W097°04.76'
L-19-21

JAYJO
N30°20.23'
W096°48.90'
L-19-21
4000
*2100
086°
(39)

INDUSTRY
110.2 IDU 
Chan 39

TAKEOFF MINIMUMS

Rwys 17L/R: Standard.

Rwys 35L/R: Standard with minimum climb of 240' per NM to 2600.

NOTE: RADAR required.

NOTE: COLLEGE STATION TRANSITION for aircraft requesting 9000 MSL to FL230.

NOTE: IILEXY TRANSITION for turboprop and turbojet aircraft landing HOU; for turbojet aircraft landing EFD, GLS, or LXB; for all aircraft landing IAH.

NOTE: JAYJO TRANSITION for piston aircraft landing HOU; for piston and turboprop aircraft landing EFD, GLS or LXB; for all aircraft landing other west/south HOUSTON TERMINAL AREA AIRPORTS.

NOTE: NAVYS TRANSITION only for aircraft destined to the Dallas/Fort Worth terminal area requesting FL230 and below.

NOTE: WACO TRANSITION for aircraft requesting 12000' MSL and below.

(NARRATIVE ON FOLLOWING PAGE)

NOTE: Chart not to scale.

CENTEX SIX DEPARTURE

AUSTIN, TEXAS

AUSTIN-BERGSTROM INTL (AUS)

SC-3, 25 MAR 2021 to 22 APR 2021

SC-3, 25 MAR 2021 to 22 APR 2021