LOC/DME I-RNO 110.9 Chan 46	APP CRS 164°	Rwy ldg 10001 TDZE 4415 Apt Elev 4415

ILS Y RWY 16R
RENO/TAHOE INTL (RNO)

T A -15°C

Inop table does not apply.
† For inop MALSR, increase S-ILS R16R all Cats visibility to 1⅝ mile.

MALSR A5

MISSED APPROACH: Climb to 6300 then climbing left turn to 11000 direct FMG VORTAC and on FMG VORTAC R-017 to NICER INT/FMG 13.5 DME and hold.
*Missed approach requires a minimum climb of 350 feet per NM to 8000.
**Missed approach requires a minimum climb of 275 feet per NM to 8000.

D-ATIS	NORCAL APP CON	RENO TOWER	GND CON	CLNC DEL	CPDLC
135.8 363.0	119.2 279.55 126.3 353.9	118.7 257.8	121.9 348.6	124.9 370.85	

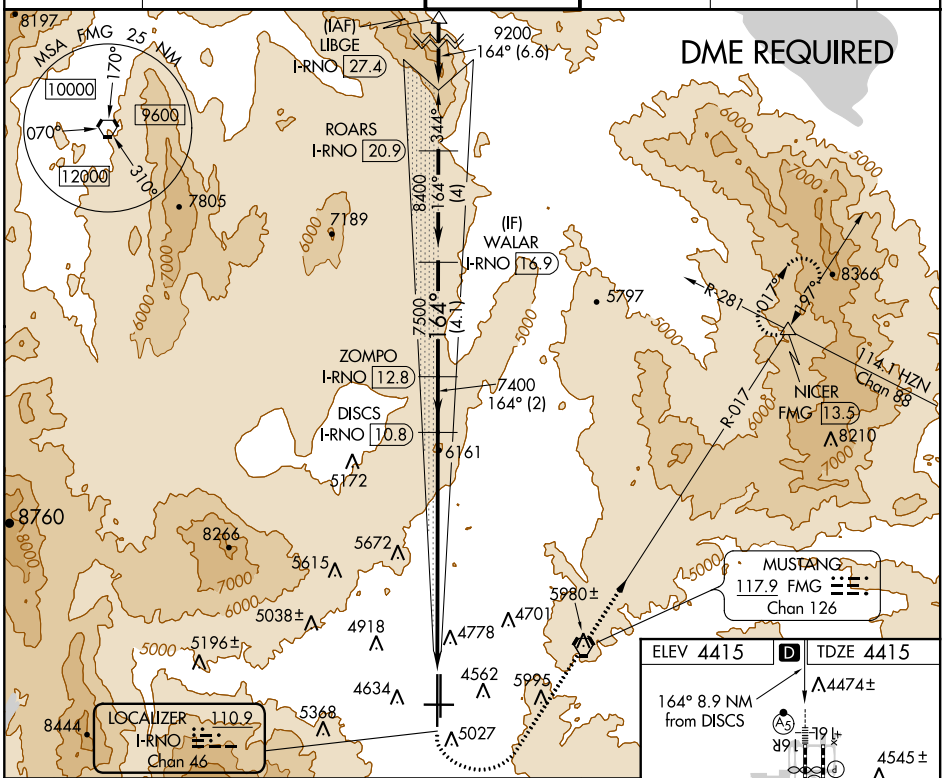

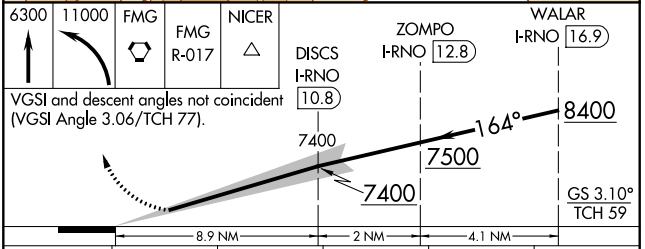

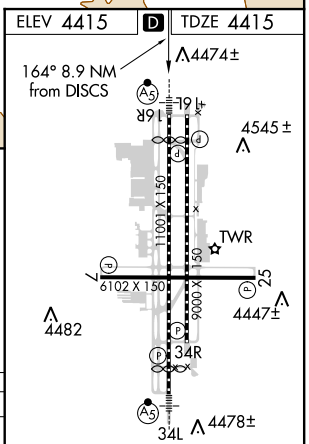

MIRL Rwy 7-25
REIL Rwys 7, 16L, 25 and 34R
HIRL Rwys 16R-34L and 16L-34R

CATEGORY	A	B	C	D	E
S-ILS 16R * †	4915/60 500 (500-1¼)				
S-ILS 16R **#	5415-4 1000 (1000-4)				
S-ILS 16R #	5915-6 1500 (1500-6)				

SW-4, 25 MAR 2021 to 22 APR 2021

SW-4, 25 MAR 2021 to 22 APR 2021