| APP CRS | Rwy ldg | N/A |
|---|---|---|
| 074° | TDZE | N/A |
| | Apt Elev | 480 |

# RNAV (GPS)-A
## ALEXANDRIA (N85)

NA

DME/DME RNP-0.3 NA. Use Lehigh Valley Intl, Allentown, PA altimeter setting. Procedure NA at night. Helicopter visibility reduction below 1 SM NA.

MISSED APPROACH: Climbing left turn to 3000 direct LIZZI and hold, continue climb-in-hold to 3000.

| ALLENTOWN APP CON | UNICOM | |
|---|---|---|
| 119.65 124.45 351.8 | 122.975 (CTAF) | 121.8 L |

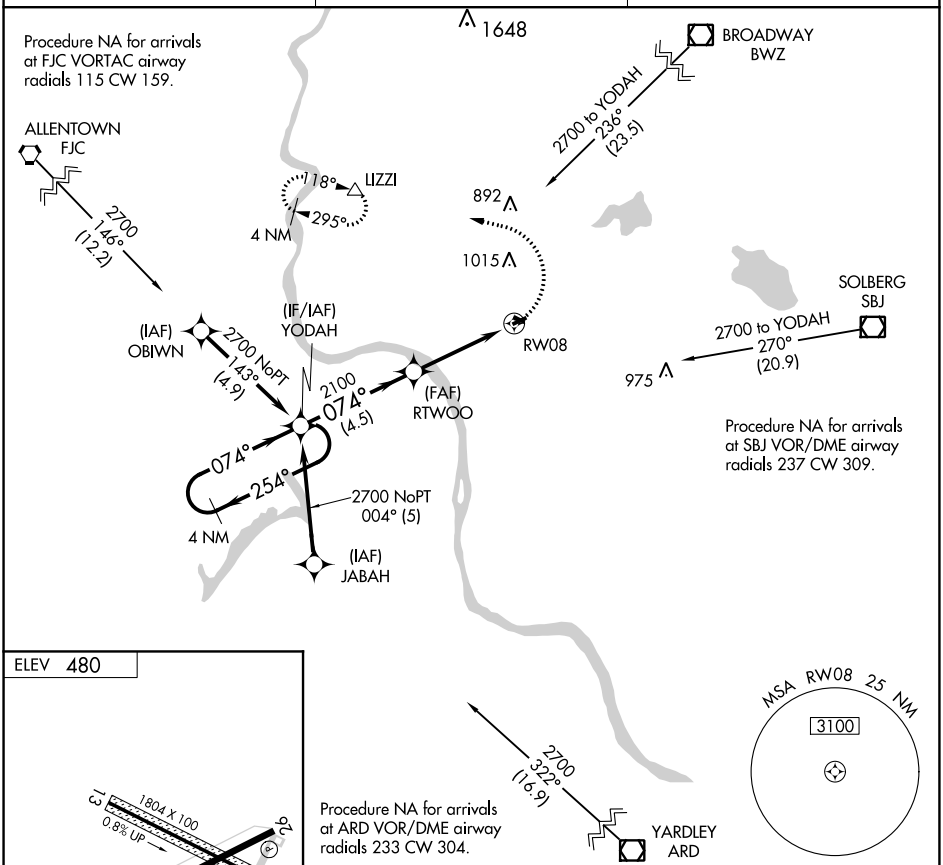


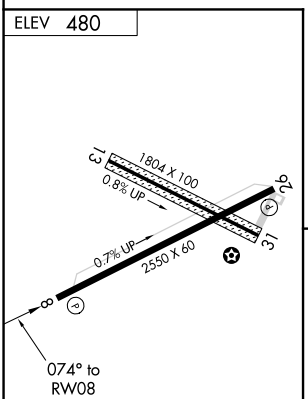


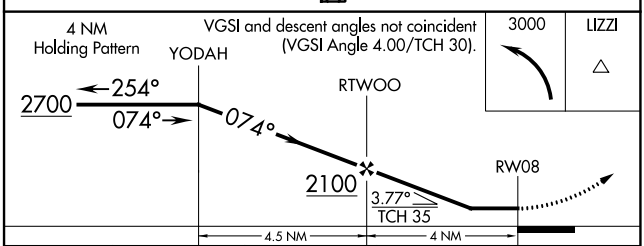


| CATEGORY | A | B | C | D |
|---|---|---|---|---|
| C CIRCLING | 1240-1<br>760 (800-1) | NA | | |

MIRL Rwy 8-26 L


NE-2, 25 FEB 2021 to 25 MAR 2021