RNAV (GPS) RWY 34
AFTON MUNI (AFO)

APP CRS	Rwy ldg	7025
346°	TDZE	6221
	Apt Elev	6221

T
NA
-22°C

DME/DME RNP- 0.3 NA. Circling NA east of Rwy 16-34. Helicopter visibility reduction below ¾ SM NA. If local altimeter setting not received, procedure NA.

MISSED APPROACH: Climbing left turn to 11500 direct IVAYU and hold.

AWOS-3P	SALT LAKE CENTER	UNICOM
119.025	128.35 381.6	122.8 (CTAF) L

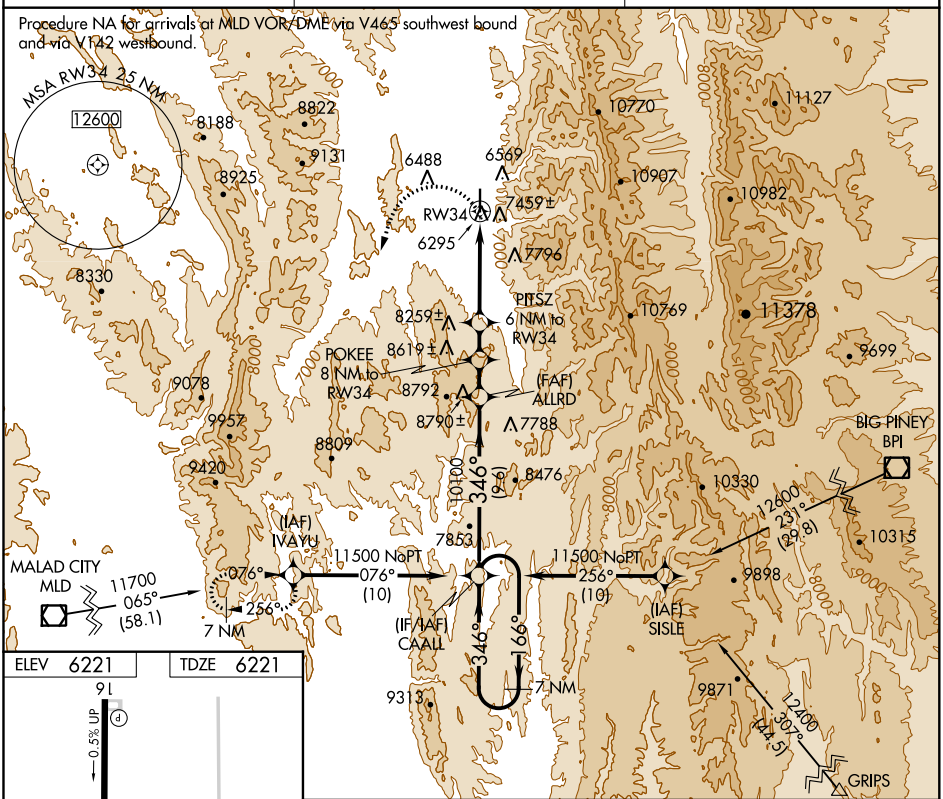

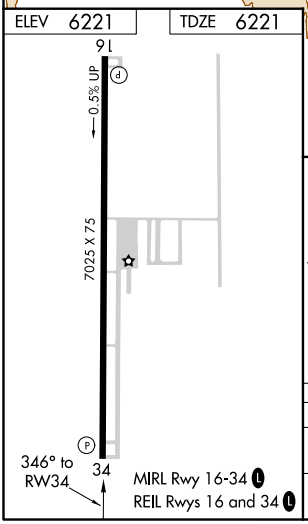

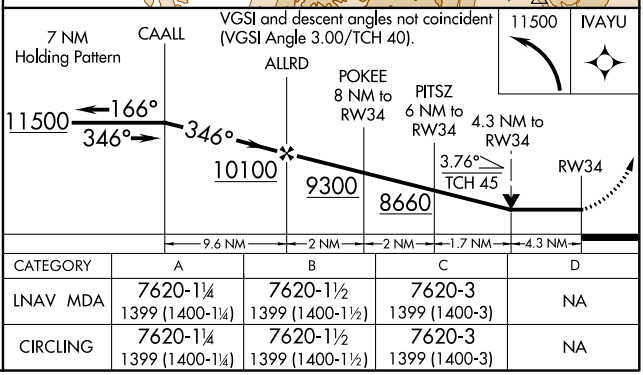

CATEGORY	A	B	C	D
LNAV MDA	7620-1¼ 1399 (1400-1¼)	7620-1½ 1399 (1400-1½)	7620-3 1399 (1400-3)	NA
CIRCLING	7620-1¼ 1399 (1400-1¼)	7620-1½ 1399 (1400-1½)	7620-3 1399 (1400-3)	NA

NW-1, 28 JAN 2021 to 25 FEB 2021

NW-1, 28 JAN 2021 to 25 FEB 2021