APP CRS	Rwy ldg	6108
181°	TDZE	5024
	Apt Elev	5024

RNAV (GPS) RWY 16
MC CALL MUNI (MYL)

Rwy 16 helicopter visibility reduction below 1 SM NA.
DME/DME RNP-0.3 NA.
-20°C Straight-in Rwy 16 NA at night, Circling Rwy 16 NA at night.

MISSED APPROACH: Climb to 11700 direct UDABE and on track 158° to PEPUC and hold, continue climb-in-hold to 11700.

ASOS	SALT LAKE CENTER	UNICOM
119.925	128.05 306.95	122.8 (CTAF) L

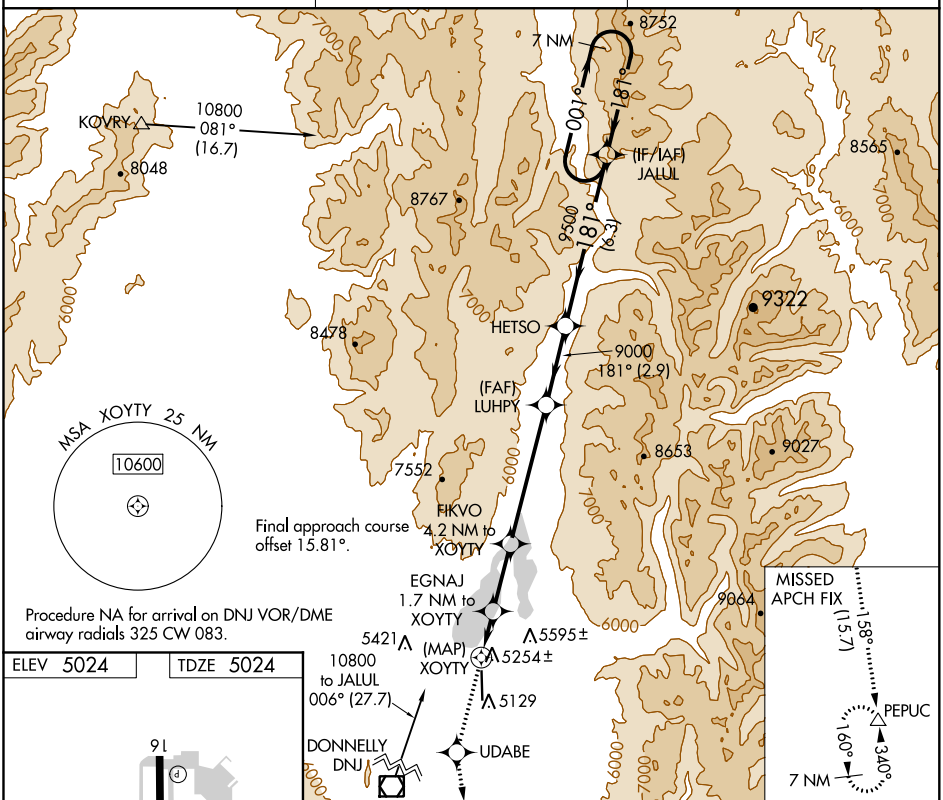

Procedure NA for arrival on DNJ VOR/DME airway radials 325 CW 083.

ELEV 5024	TDZE 5024

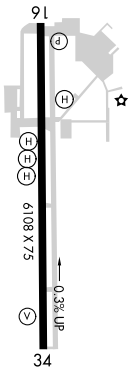

MIRL Rwy 16-34 L
REIL Rwys 16 and 34 L

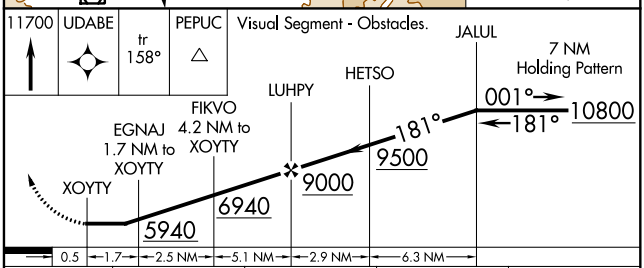

CATEGORY	A	B	C	D
LNAV MDA	5520-1 496 (500-1)		5520-1⅜ 496 (500-1⅜)	NA
C CIRCLING	5940-1¼ 916 (1000-1¼)		6140-3 1116 (1200-3)	NA

NW-1, 28 JAN 2021 to 25 FEB 2021
NW-1, 28 JAN 2021 to 25 FEB 2021