VOR/DME or GPS-A
ERIE MUNI (EIK)

VOR/DME BJC	APP CRS	Rwy ldg	N/A
115.4	203°	TDZE	N/A
Chan 101		Apt Elev	5130

T
A NA

Use Denver Intl altimeter setting.

MISSED APPROACH: Climbing right turn to 7200 via BJC R-023 to SHATZ/13.5 DME and hold.

AWOS-3	DENVER APP CON	UNICOM
133.825	126.1 360.75	123.0 (CTAF) L

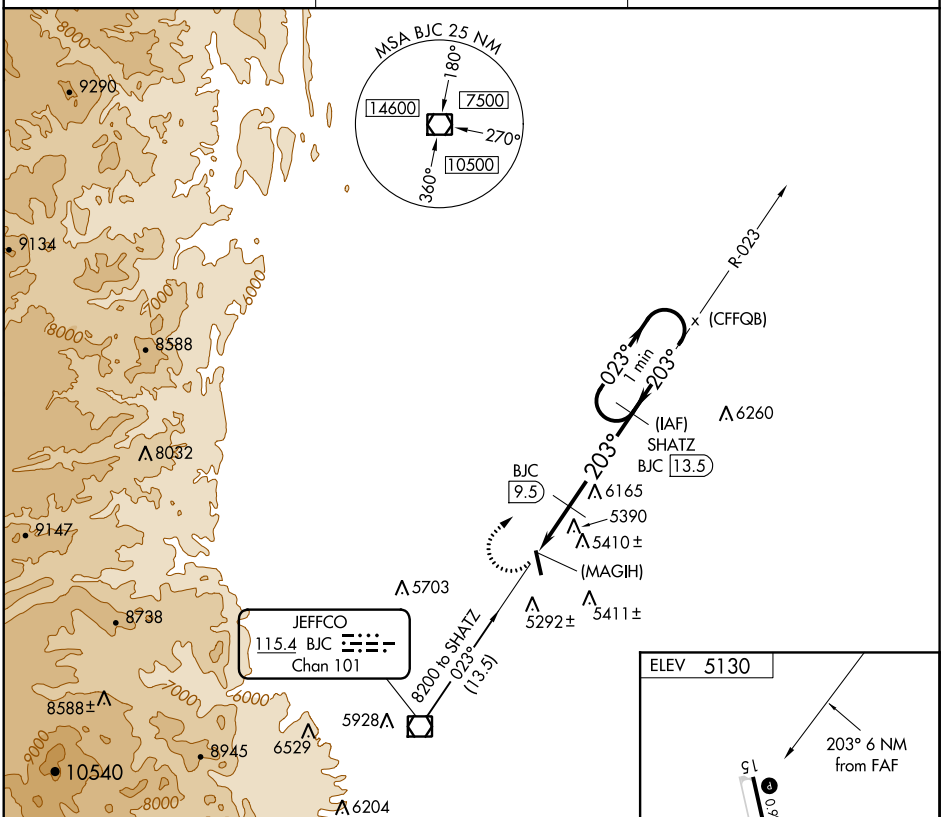

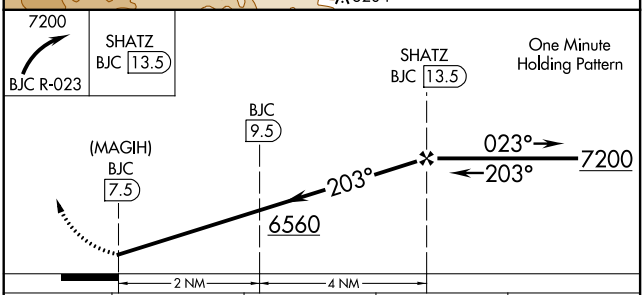

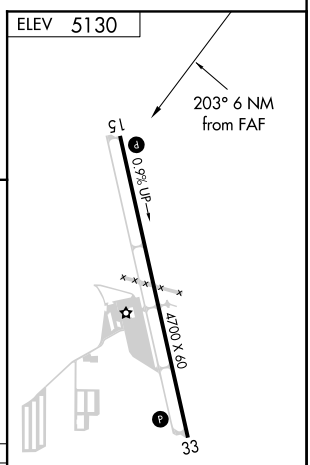

CATEGORY	A	B	C	D
CIRCLING	5840-1 710 (800-1)	5860-1 730 (800-1)	5880-2¼ 750 (800-2¼)	NA

REIL Rwy 15 L
MIRL Rwy 15-33 L

SW-1, 28 JAN 2021 to 25 FEB 2021

SW-1, 28 JAN 2021 to 25 FEB 2021