APP CRS	Rwy ldg	6500
260°	TDZE	3212
	Apt Elev	3261

GPS RWY 27
SAN CARLOS APACHE (P13)

When local altimeter setting not received, procedure NA.
Helicopter visibility reduction below ¾ SM not authorized.
DME/DME RNP-0.3 NA.

MISSED APPROACH: Climb to 4200, then climbing right turn to 6500 direct IFURI WP and hold.

AWOS-3	ALBUQUERQUE CENTER	UNICOM
120.075	125.4 269.3	122.8 (CTAF)

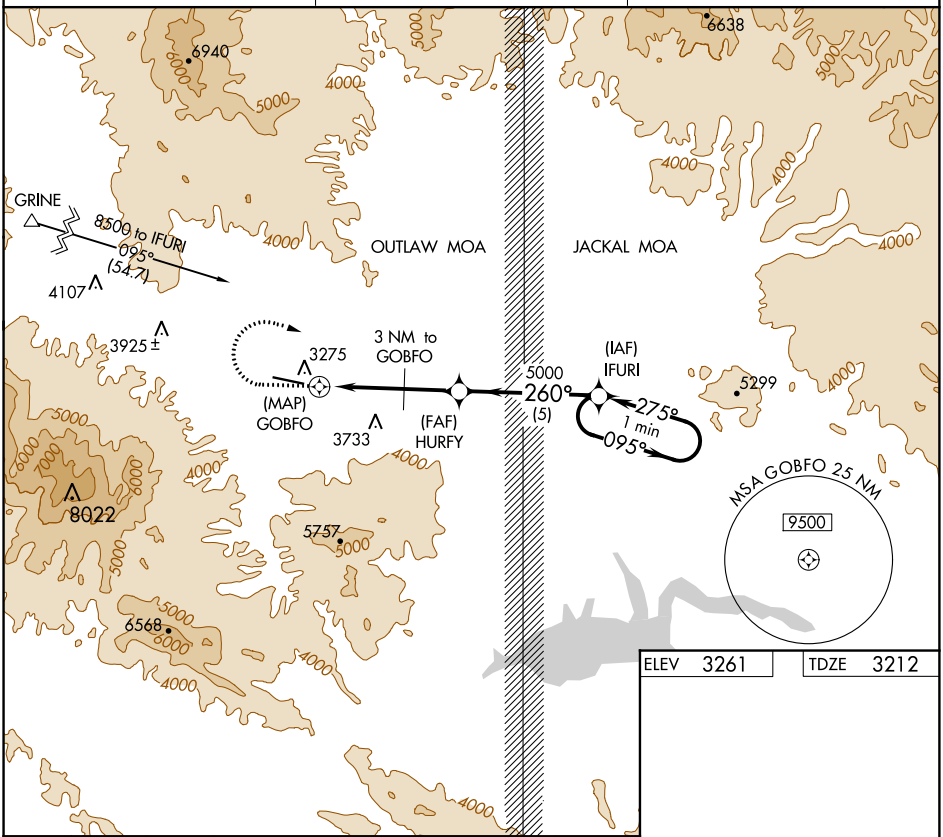

ELEV	3261	TDZE	3212

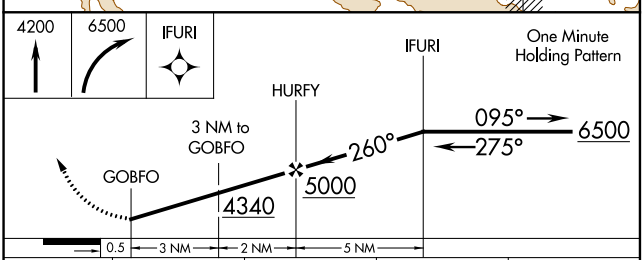

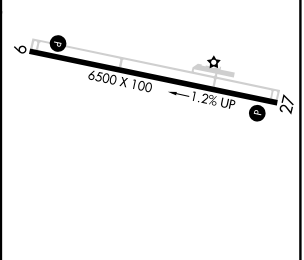

CATEGORY	A	B	C	D
LNAV MDA	3780-1 568 (600-1)		NA	
CIRCLING	3980-1 719 (800-1)	3980-1¼ 719 (800-1¼)	NA	

MIRL Rwy 9-27
REIL Rwys 9 and 27

SW-4, 28 JAN 2021 to 25 FEB 2021

SW-4, 28 JAN 2021 to 25 FEB 2021