APP CRS	Rwy ldg	5504
045°	TDZE	7070
	Apt Elev	7095

RNAV (GPS) RWY 4
TAOS RGNL (SKX)

DME/DME RNP-0.3 NA
If local altimeter setting not received, procedure NA.

MISSED APPROACH: Climbing left turn to 11000 direct TELOY and hold.

AWOS-3PT	ALBUQUERQUE CENTER	UNICOM
132.975	132.8 346.35	122.8 (CTAF) L

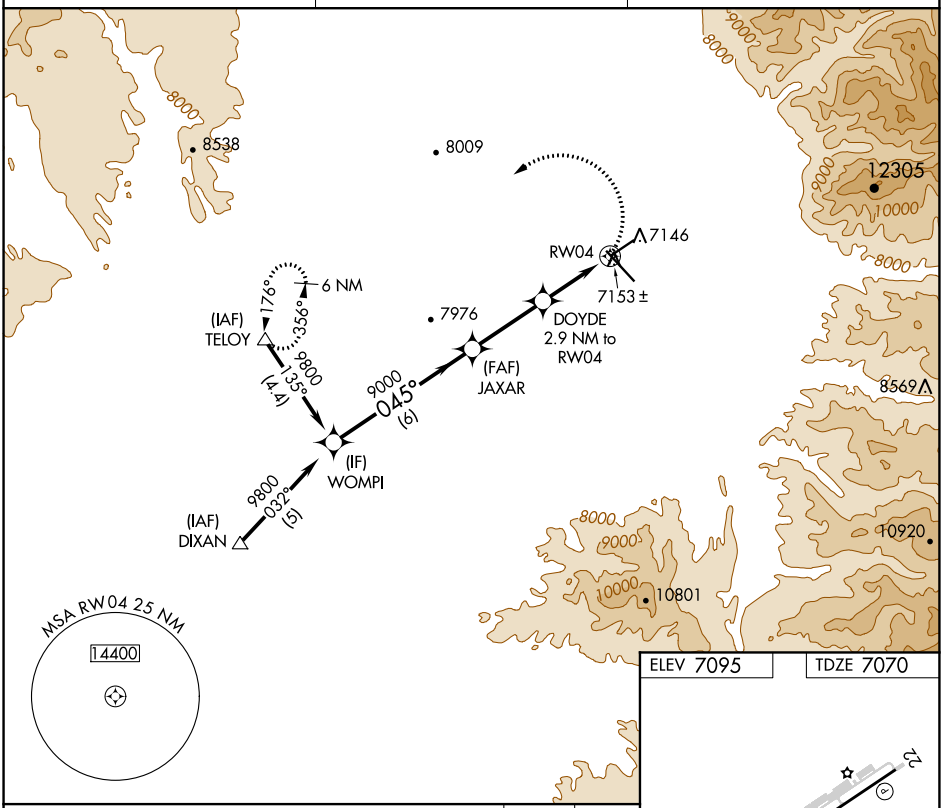

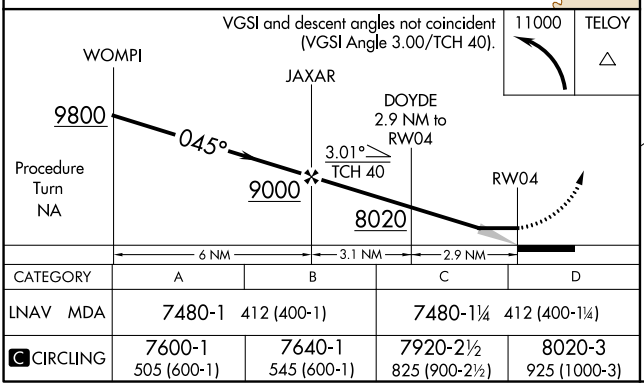

CATEGORY	A	B	C	D
LNAV MDA	7480-1 412 (400-1)		7480-1¼ 412 (400-1¼)	
C CIRCLING	7600-1 505 (600-1)	7640-1 545 (600-1)	7920-2½ 825 (900-2½)	8020-3 925 (1000-3)

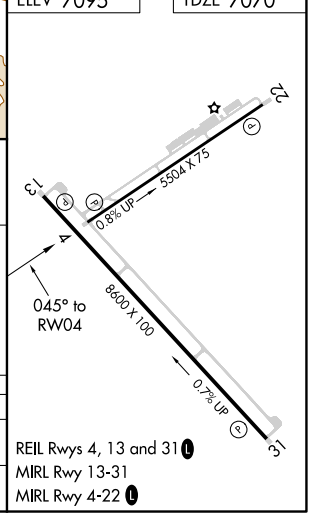

REIL Rwys 4, 13 and 31 L
MIRL Rwy 13-31
MIRL Rwy 4-22 L

SW-1, 28 JAN 2021 to 25 FEB 2021

SW-1, 28 JAN 2021 to 25 FEB 2021