DELTA JUNCTION/FORT GREELY, ALASKA

RNAV (GPS) RWY 10

APCH CRS	Rwy ldg	6115
101°	TDZE	1253
	Arpt Elev	1285

AL-1218 [USA]

ALLEN AAF (PABI)

* Circling not authorized East of Rwy 1-19.

MISSED APPROACH: Climb to 5000 direct POVLE, and via 027° track to VOPCU, left turn via 289° track to ARORA and hold.

ATIS	ASOS	ANCHORAGE CENTER	CTAF	ALLEN TOWER *	GND CON
132.075	135.65	135.3 322.5	122.9 L	119.8 235.775 40.8 (E) FM	118.225 251.05

DME/DME RNP -0.3 NA

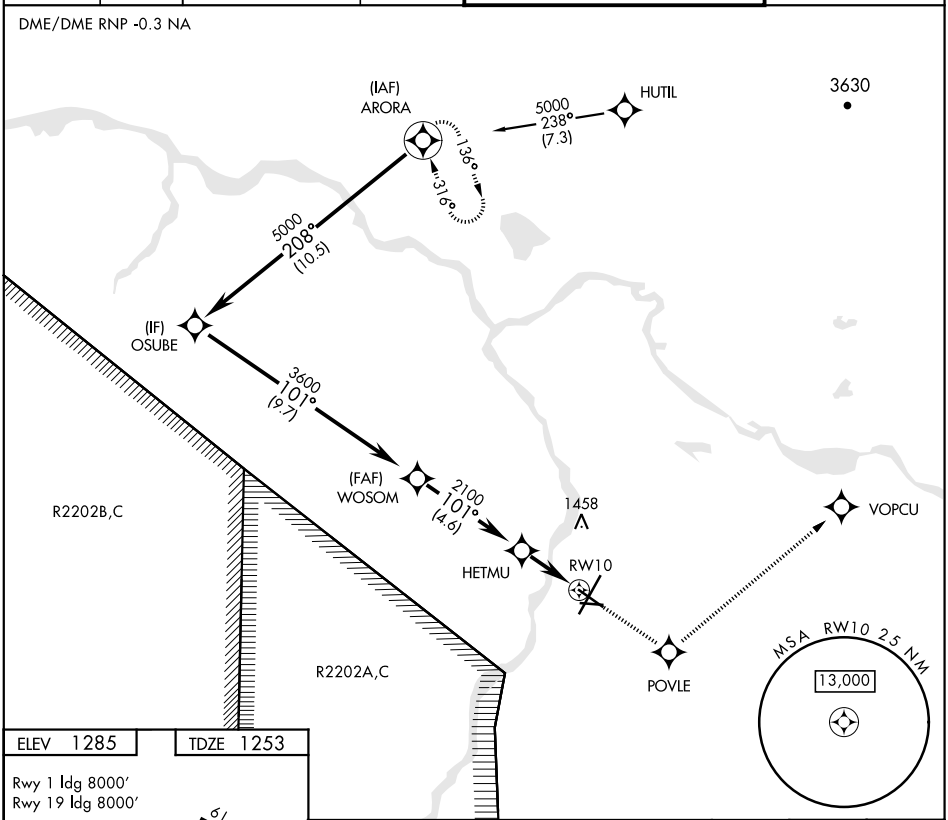

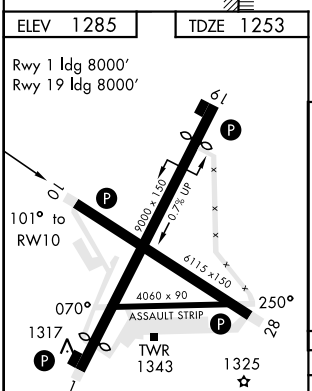

HIRL Rwy 1-19 and 10-28 L
MIRL Rwy 070°-250° L
REIL Rwy 10-28

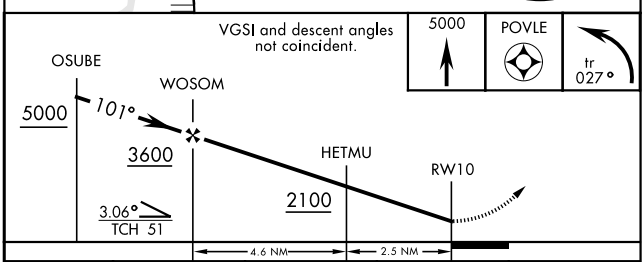

CATEGORY	A	B	C	D
LNAV MDA	1580-1 327 (300-1)			
CIRCLING *	1720-1 435 (500-1)	1760-1 475 (500-1)	1760-1½ 475 (500-1½)	1860-2 575 (600-2)

AK, 28 JAN 2021 to 25 FEB 2021
AK, 28 JAN 2021 to 25 FEB 2021