VIRGINIA BEACH, VIRGINIA

RNAV (GPS) RWY 23R

AL-934 (USN) OCEANA NAS (APOLLO SOUCEK FLD) (KNTU)

WAAS CH 71079 W23B	APCH CRS 232°	Rwy ldg 8000 TDZE 21 Arpt Elev 22

MISSED APPROACH: Climb to 3000 direct JUGRO and hold. Continue climb in hold to 3000.

ATIS	OCEANA APP CON	TOWER	GND CON	CLNC DEL	ASR/PAR
317.6	123.9 266.8	127.075 360.2	119.6 336.4	254.4	

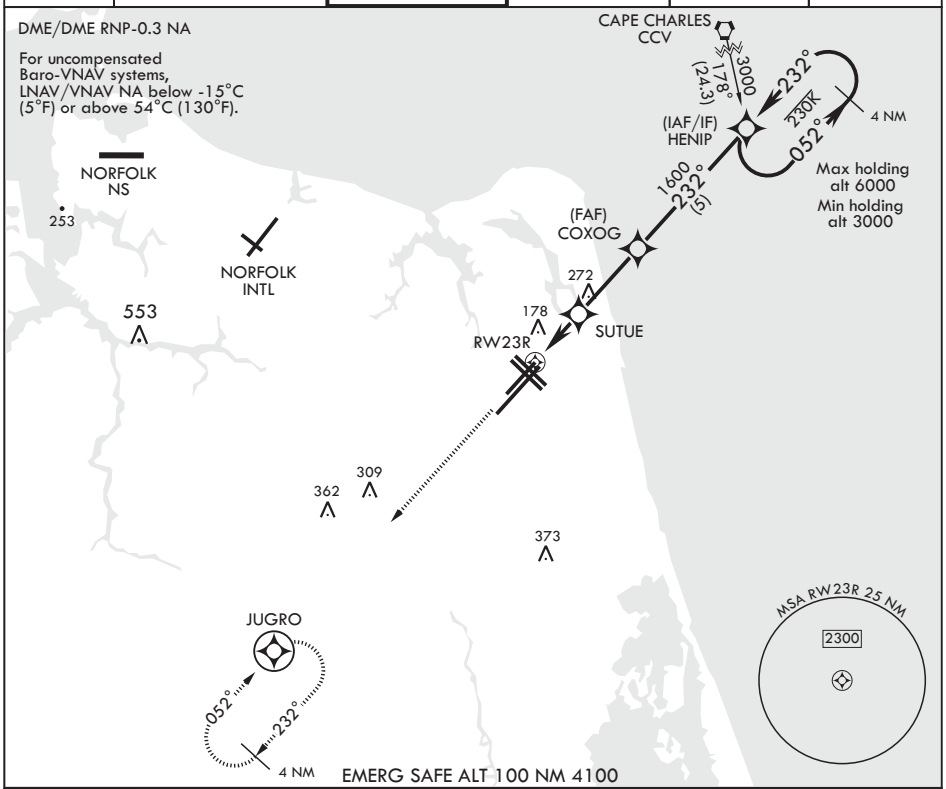

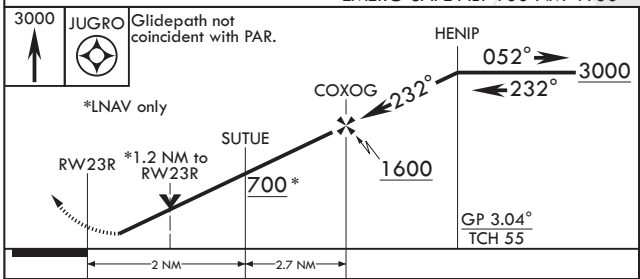

ELEV 22 TDZE 21

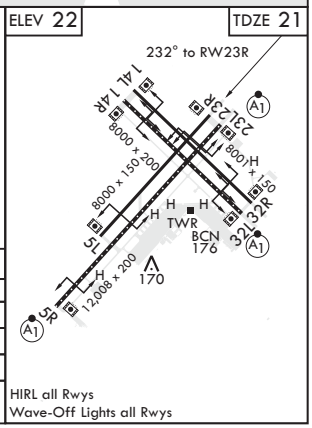

CATEGORY	A			B		C		D
LPV DA	221-¾			200		(200-¾)		
LNAV/VNAV DA	446-1⅜			425		(500-1⅜)		
LNAV MDA	460-1	439	(500-1)	460-1¼	439	(500-1¼)		
C CIRCLING	500-1	478	(500-1)	640-1¾ 618 (700-1¾)		640-2 618 (700-2)		

HIRL all Rwys
Wave-Off Lights all Rwys

NE-3, 28 JAN 2021 to 25 FEB 2021