APP CRS	Rwy ldg	3510
301°	TDZE	2974
	Apt Elev	2977

RNAV (GPS) RWY 30
GLACIER PARK INTL (GPI)

RNP APCH.

Rwy 30 helicopter visibility reduction below ¾ SM NA.

-15°C

MISSED APPROACH: Climb to 12000 direct CEPUN and left turn via track 182° to KILLY and hold, continue climb-in-hold to 12000.

ATIS	SALT LAKE CENTER	GLACIER TOWER★	GND CON	UNICOM
132.625	133.4 285.4	124.55 (CTAF) L	121.6	122.95

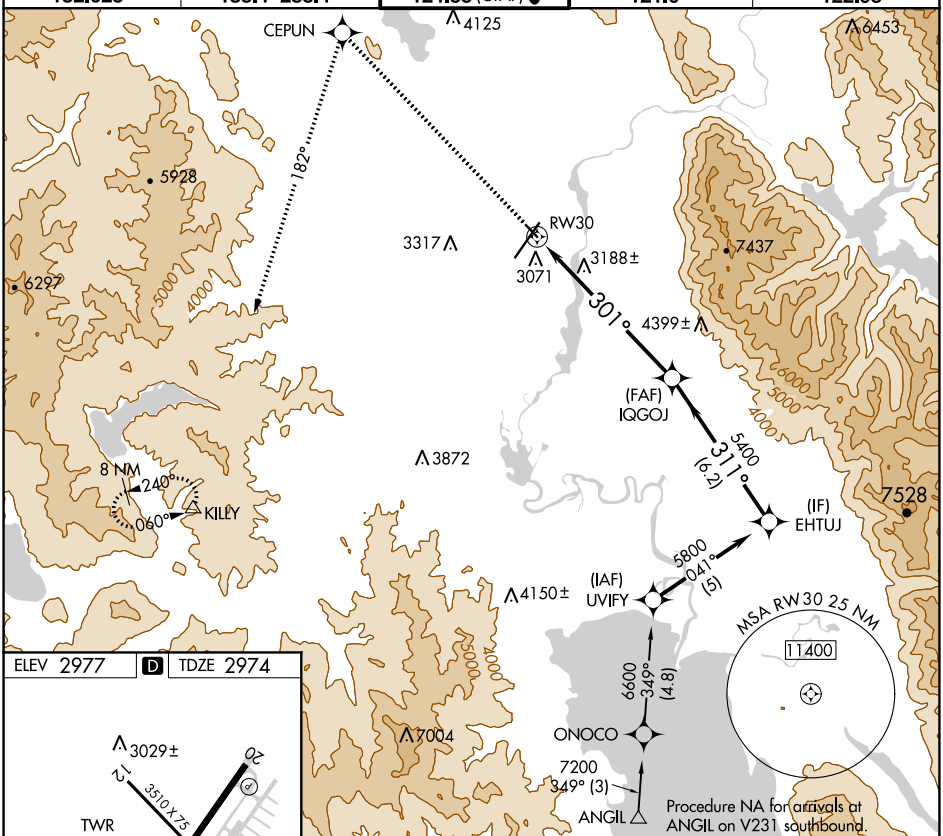

ELEV 2977 D TDZE 2974

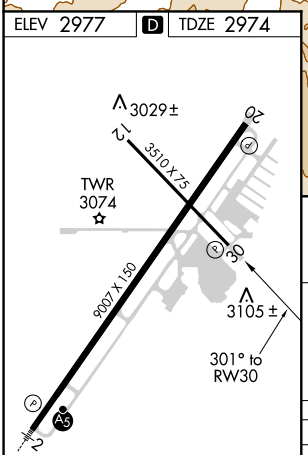

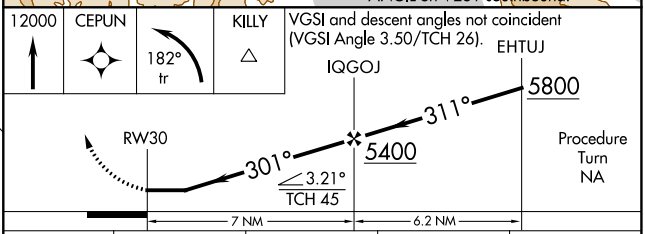

REIL Rwy 20 L
MIRL Rwy 12-30 L
HIRL Rwy 2-20 L

CATEGORY	A	B	C	D
LNAV MDA	3500-1 526 (600-1)		3500-1½ 526 (600-1½)	
C CIRCLING	3520-1 543 (600-1)	3580-1 603 (700-1)	3640-1¾ 663 (700-1¾)	3760-2½ 783 (800-2½)

NW-1, 28 JAN 2021 to 25 FEB 2021

NW-1, 28 JAN 2021 to 25 FEB 2021