CAMP SPRINGS, MARYLAND

ILS RWY 1L (CAT III)

JOINT BASE ANDREWS (KADW)

LOC I-RWS	APCH CRS	Rwy ldg / TDZE / Arpt Elev
111.5	010°	9318 / 261 / 280

AL-561 [USAF]

RADAR or DME required.

ALSF-2

† MISSED APPROACH: Climbing to 2500, intercept ADW VORTAC R-009 to EGUDE and hold.

ATIS	POTOMAC APP CON	ANDREWS TOWER	GND CON	CLNC DEL	CPDLC
133.675 251.05	128.0 335.5	118.4 349.0	121.8 275.8	127.55 285.475	

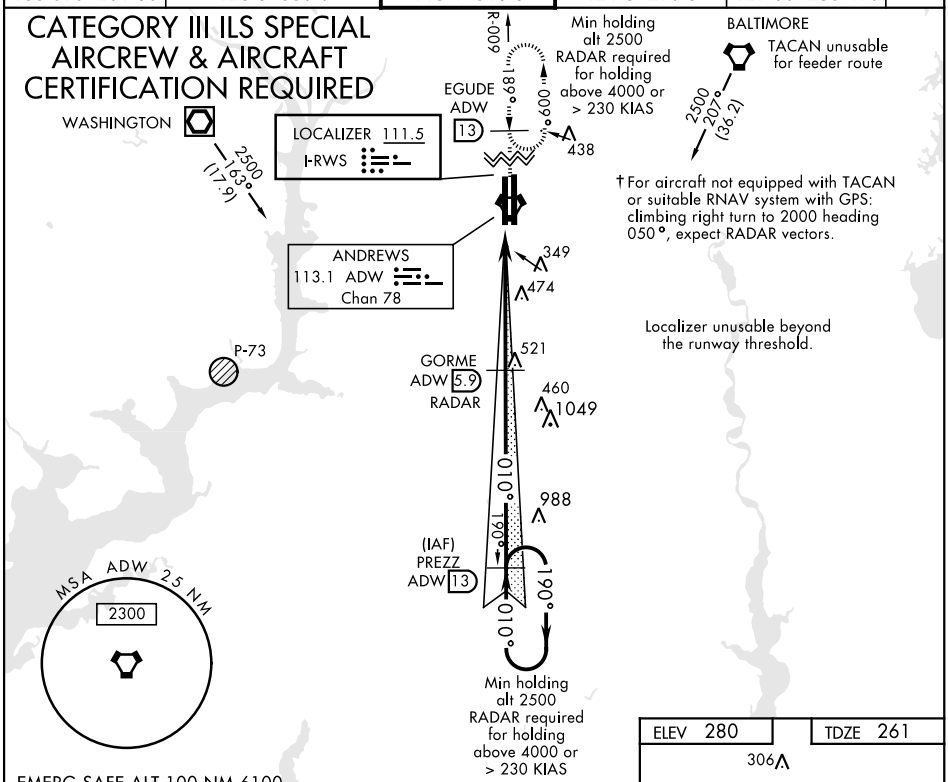

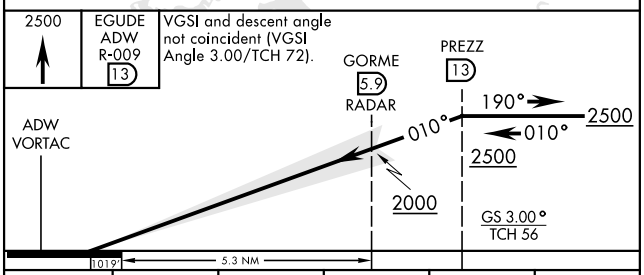

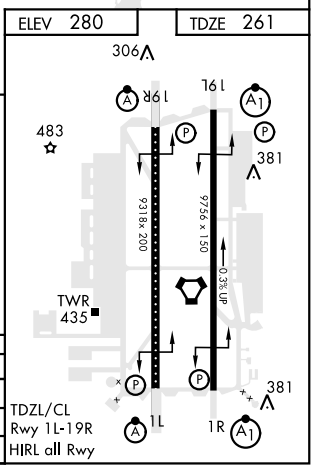

CATEGORY	A	B	C	D	E
S-ILS 1L	S-ILS 1L CAT IIIa			RVR 07	
S-ILS 1L	S-ILS 1L CAT IIIb			RVR 06	
S-ILS 1L	S-ILS 1L CAT IIIc			NA	

NE-3, 28 JAN 2021 to 25 FEB 2021