CAMP SPRINGS, MARYLAND

ILS RWY 1L (CAT II)

LOC I-RWS	APCH CRS	Rwy ldg 9318
111.5	010°	TDZE 261
		Arpt Elev 280

AL-561 [USAF]

JOINT BASE ANDREWS (KADW)

RADAR or DME required.

ALSF-2

† MISSED APPROACH: Climbing to 2500, intercept ADW VORTAC R-009 to EGUDE and hold.

ATIS	POTOMAC APP CON	ANDREWS TOWER	GND CON	CLNC DEL	CPDLC
133.675 251.05	128.0 335.5	118.4 349.0	121.8 275.8	127.55 285.475	

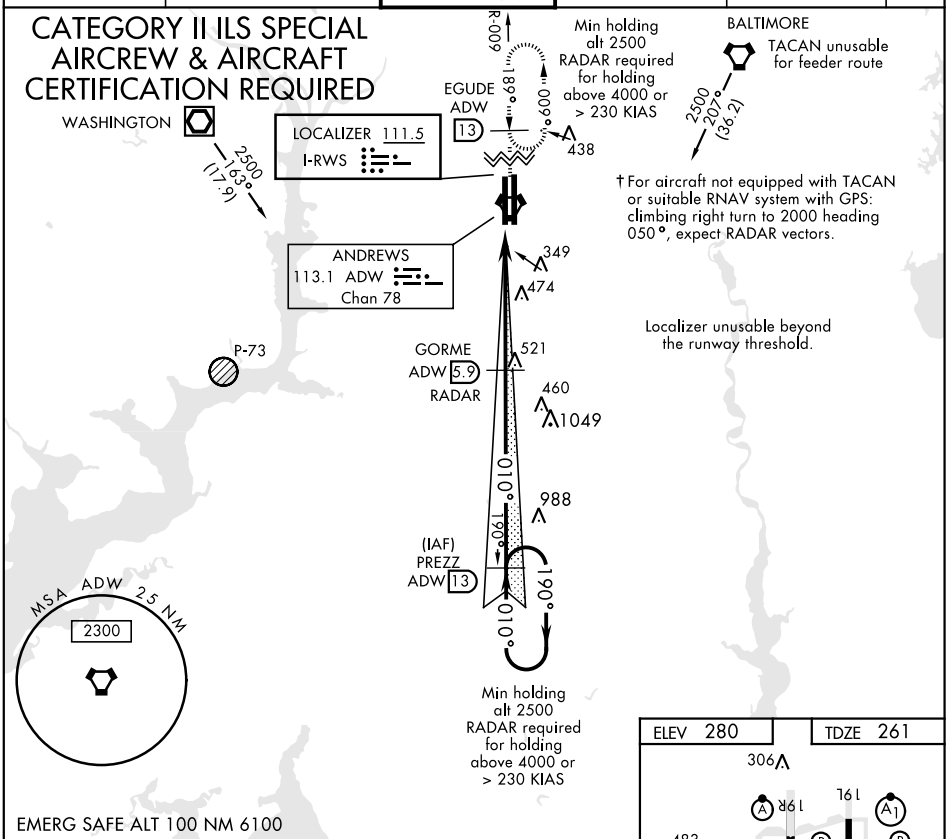

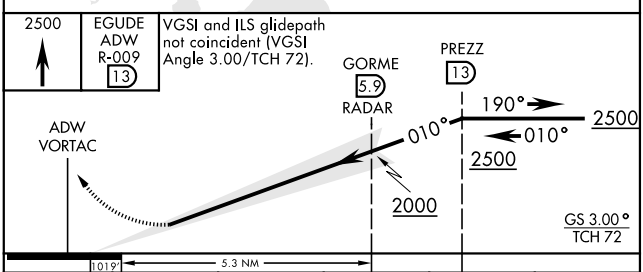

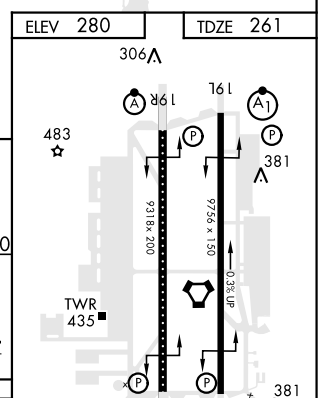

TDZL/CL Rwy 1L-19R HIRL all Rwy

CATEGORY	A	B	C	D	E
S-ILS 1L	RA 108/12	100	DA 361		

NE-3, 28 JAN 2021 to 25 FEB 2021

NE-3, 28 JAN 2021 to 25 FEB 2021