YUMA, ARIZONA

RNAV (GPS) RWY 17

APCH CRS 170°	Rwy ldg 5710 TDZE 197 Arpt Elev 213

AL-511 (USN)

YUMA MCAS YUMA INTL (KNYL)

MISSED APPROACH: Climb to 800 then, climbing right turn to 4000 direct CAZZI and hold. Continue climb in hold to 4000.

ATIS★	ASOS	APP CON	TOWER★	GND CON	CLNC DEL	ASR/PAR
118.8 273.5	256.4	124.7 371.975	119.3 (CTAF) 377.075	121.9 314.0	118.0 336.4	

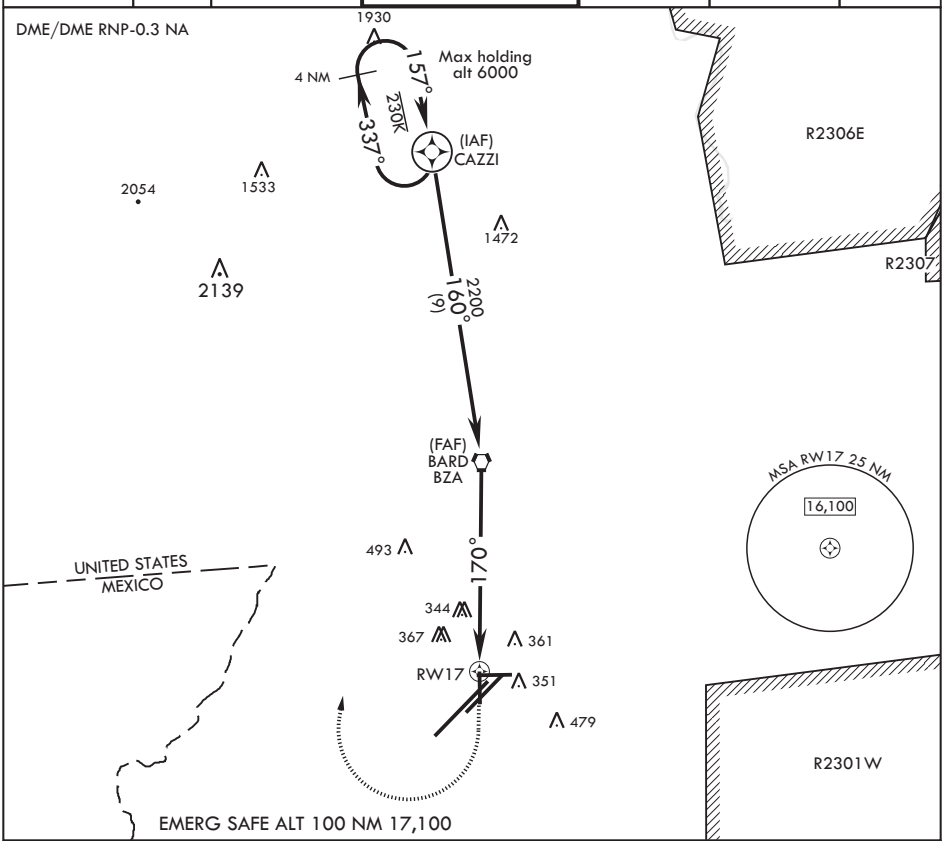

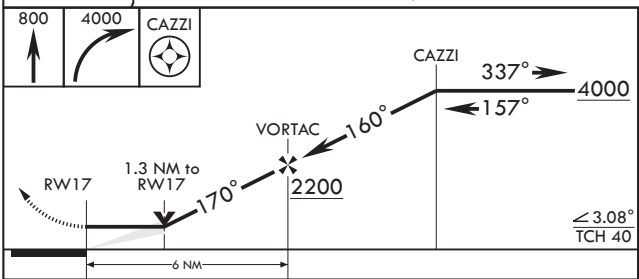

CATEGORY	A	B	C	D
LNAV MDA	640-1 443 (500-1)		640-1 3/8 443 (500-1 3/8)	
C CIRCLING	680-1 467 (500-1)	700-1 487 (500-1)	800-1 1/2 587 (600-1 1/2)	800-2 587 (600-2)

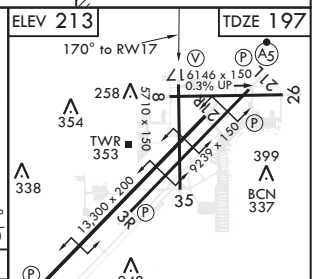

SW-4, 28 JAN 2021 to 25 FEB 2021