LOC/DME I-SYR 109.9 Chan 36	APP CRS 280°	Rwy ldg 9003 TDZE 413 Apt Elev 421

ILS or LOC RWY 28
SYRACUSE HANCOCK INTL (SYR)

DME or RADAR required.

ALSF-2

MISSED APPROACH: Climb to 1100 then climbing right turn to 3000 direct SYR VORTAC and hold, continue climb-in-hold to 3000.

ATIS	SYRACUSE APP CON	SYRACUSE TOWER	GND CON	CLNC DEL
124.225	126.125 269.125	120.3 239.0	121.7 348.6	125.05 257.775

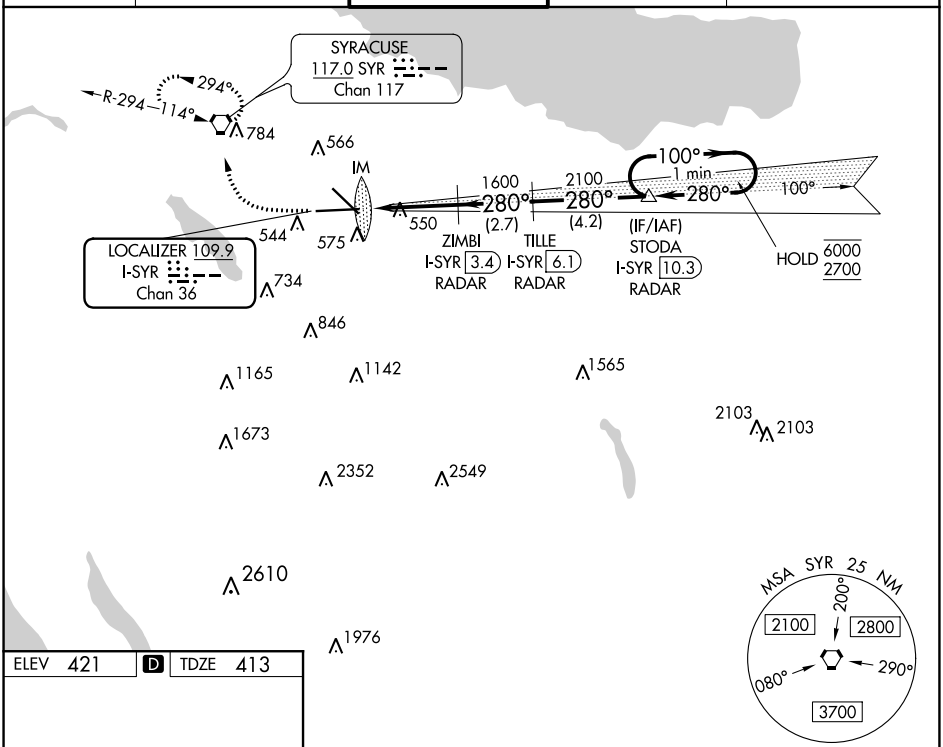

ELEV 421 D TDZE 413

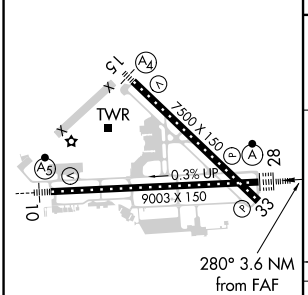

TDZ/CL Rwy 28
HIRL Rwys 10-28 and 15-33

FAF to MAP 3.6 NM					
Knots	60	90	120	150	180
Min:Sec	3:36	2:24	1:48	1:26	1:12

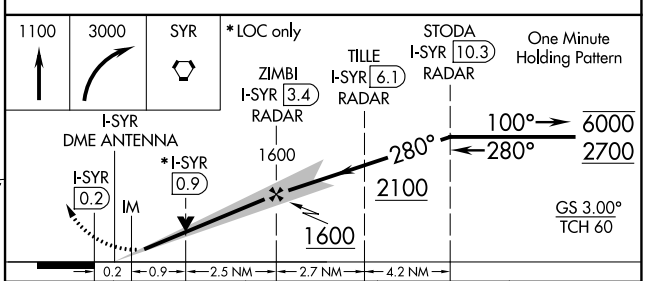

CATEGORY	A	B	C	D
S-ILS 28	613/18 200 (200-½)			
S-LOC 28	800/24 387 (400-½)		800/35 387 (400-⅝)	
C CIRCLING	900-1 479 (500-1)	920-1 499 (500-1)	1020-1½ 599 (600-1½)	1180-2½ 759 (800-2½)

NE-2, 28 JAN 2021 to 25 FEB 2021