DAYTON, OHIO

TACAN RWY 23R

TACAN FFO Chan 99	APCH CRS 230°	Rwy ldg 12,600 THRE 823 Arpt Elev 823	AL-108 [USAF]	WRIGHT-PATTERSON AFB (KFFO)

* When ALS inop, increase CAT AB RVR to 55 and vis to 1 mile, CAT CDE vis to 1½ miles.

ALSF-1

† MISSED APPROACH: Climb to 2000 via FFO R-233, at 3 DME turn left direct CLACK climbing to 3000 and hold.

ATIS	COLUMBUS APP CON	PATTERSON TOWER	GND CON
124.475 269.9	118.85 269.275	126.9 281.45	121.8 335.8

** When Rwy 23R VGSI inop, circling to Rwy 23R NA at night.

† Missed approach requires use of RNAV or ATC radar monitoring.

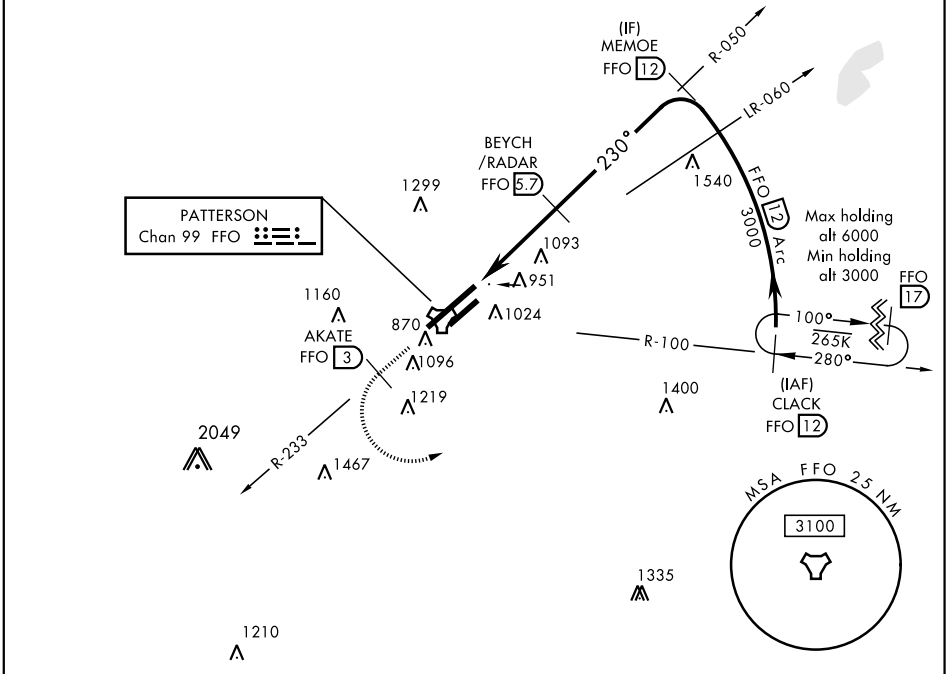

EMERG SAFE ALT 100 NM 3700

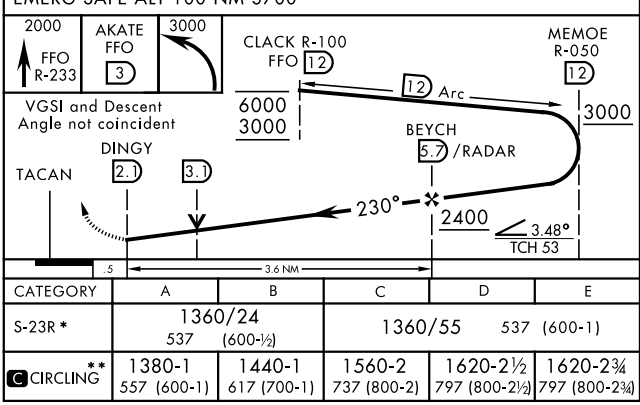

CATEGORY	A	B	C	D	E
S-23R *	1360/24 537 (600-½)		1360/55 537 (600-1)		
C CIRCLING **	1380-1 557 (600-1)	1440-1 617 (700-1)	1560-2 737 (800-2)	1620-2½ 797 (800-2½)	1620-2¾ 797 (800-2¾)

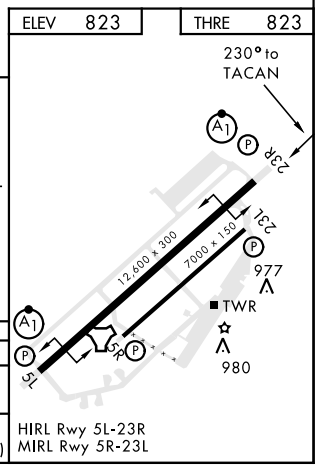

HIRL Rwy 5L-23R
MIRL Rwy 5R-23L

EC-2, 28 JAN 2021 to 25 FEB 2021
EC-2, 28 JAN 2021 to 25 FEB 2021