

AIRPORT DIAGRAM

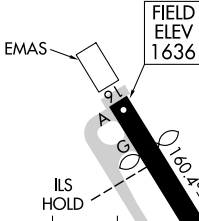
GREATER BINGHAMTON/EDWIN A LINK FIELD (BGM)
AL-20 (FAA)
BINGHAMTON, NEW YORK

75°59.5'W

75°59.0'W

75°58.5'W

ATIS 128.15
BINGHAMTON TOWER ★ 119.3 239.25
GND CON 121.9
CLNC DEL 125.05



1747

42°13.0'N

SRE BLDG

HANGARS

TANK 1701 ±

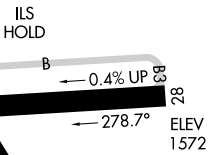
HANGARS

TWR/BCN 1687

FIRE STATION

TERMINAL

WEST RAMP
GENERAL AVIATION
PARKING

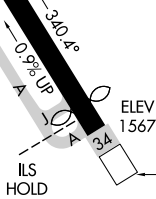


ELEV 1591

5001 X 150

ELEV 1572

RWY 10-28
PCN 32 F/D/X/T
S-81, D-103, 2D-168
RWY 16-34
PCN 45 F/D/X/T
S-112, D-147, 2D-221



ELEV 1567


EMAS

42°12.0'N

CAUTION: BE ALERT TO RUNWAY CROSSING CLEARANCES.
READBACK OF ALL RUNWAY HOLDING INSTRUCTIONS IS REQUIRED.

NE-2, 31 DEC 2020 to 28 JAN 2021

NE-2, 31 DEC 2020 to 28 JAN 2021



AIRPORT DIAGRAM

BINGHAMTON, NEW YORK
GREATER BINGHAMTON/EDWIN A LINK FIELD (BGM)