APP CRS	Rwy ldg	N/A
324°	TDZE	N/A
	Apt Elev	1275

RNAV (GPS)-A
HEALY RIVER (HRR) (PAHV)

NA
-11°C

DME/DME RNP-0.3 NA. Procedure NA at night.
Helicopter visibility reduction below 1 SM NA.
Use McKinley Park altimeter setting; when not received, procedure NA.

MISSED APPROACH: Climb to 5700 direct TOTLE and hold.

ANCHORAGE CENTER	CTAF
120.9 319.2	122.9

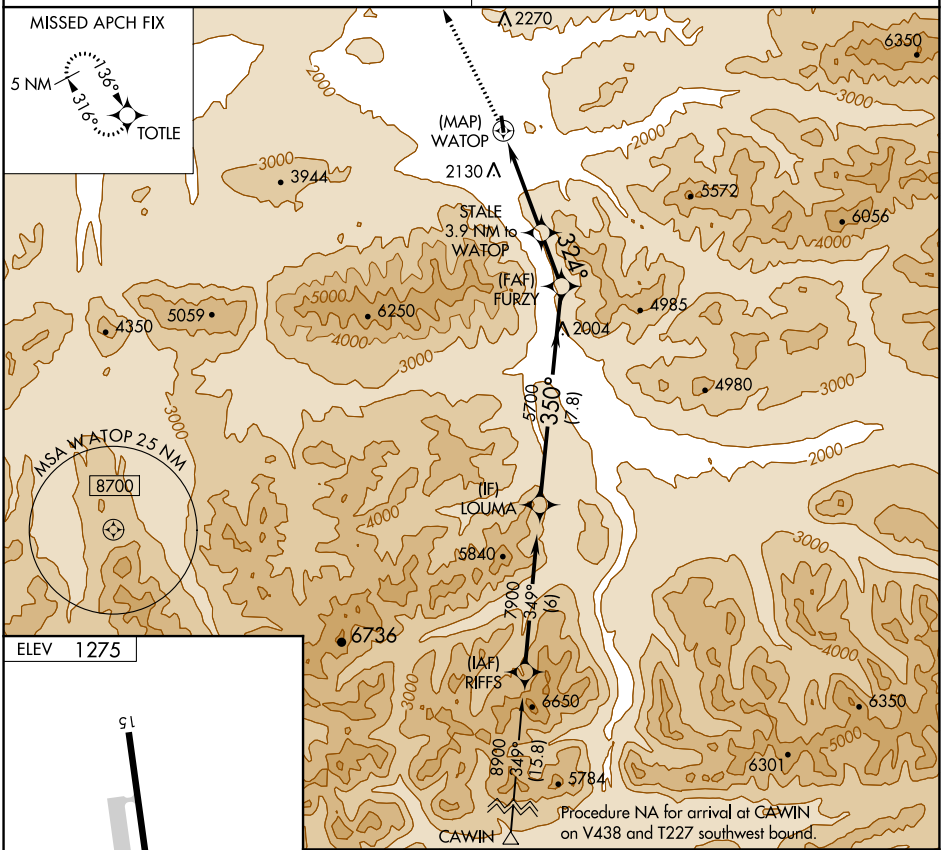

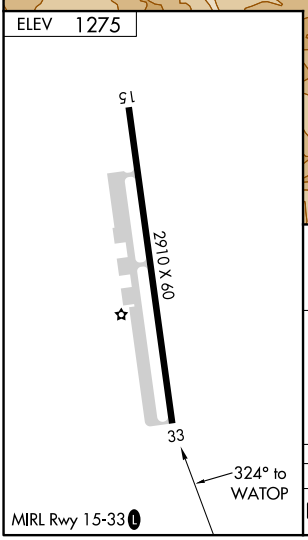

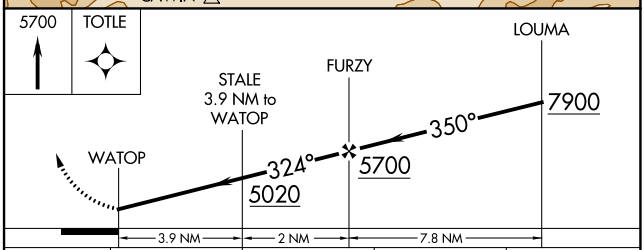

CATEGORY	A	B	C	D
C CIRCLING	3600-1¼ 2325 (2400-1¼)	3600-1½ 2325 (2400-1½)	3700-3 2425 (2500-3)	NA

AK, 05 NOV 2020 to 31 DEC 2020
AK, 05 NOV 2020 to 31 DEC 2020