VOR/DME RWY 14
TREASURE COAST INTL (FPR)

VORTAC TRV	APP CRS	Rwy ldg	4755
117.3	157°	TDZE	23
Chan 120		Apt Elev	23

When local altimeter setting not received, use Vero Beach altimeter setting and increase all MDA 40 feet; increase S-14 visibility Cats C/D ⅛ SM; increase Circling visibility Cat C/D ¼ SM. Helicopter visibility reduction below 1 SM NA. Night Landing Rwy 14 NA.

MISSED APPROACH: Climb to 800 then climbing right turn to 2600 on heading 270° and TRV VORTAC R-185 to BIWIK/TRV 9 DME and hold.

ATIS	PALM BEACH APP CON	FORT PIERCE TOWER ★	GND CON
134.825	132.8	128.2 (CTAF) L	119.55

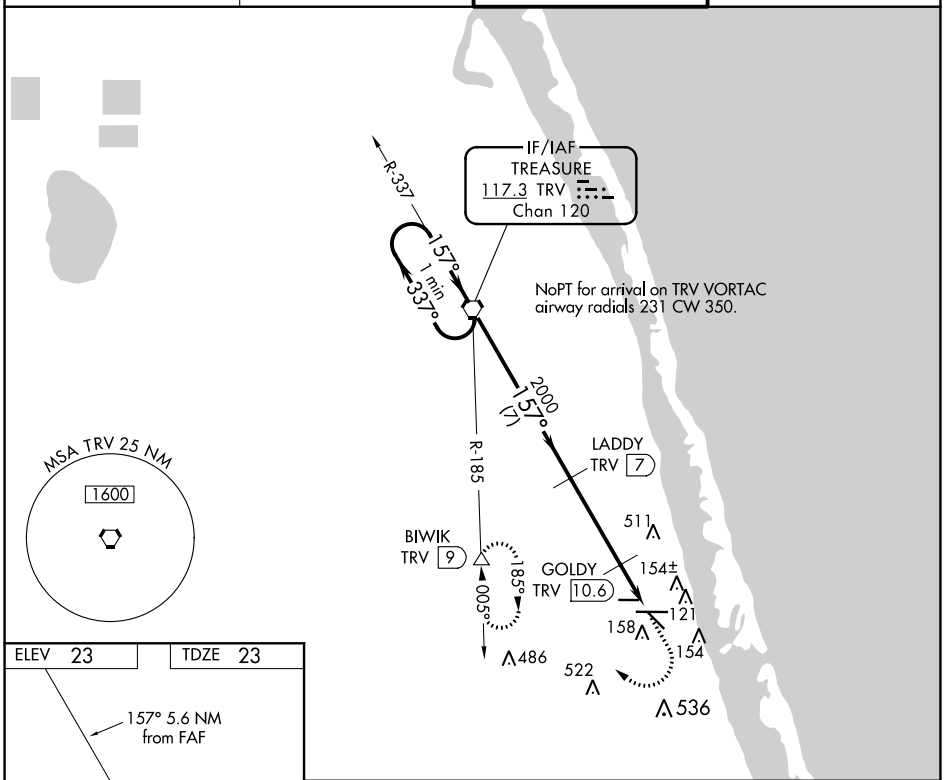

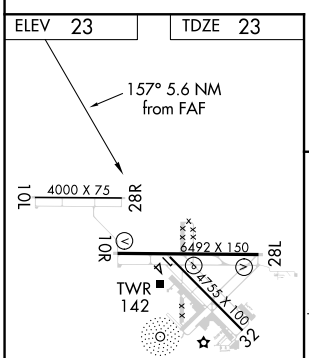

REIL Rwys 10R and 28L L
MIRL all Rwys L

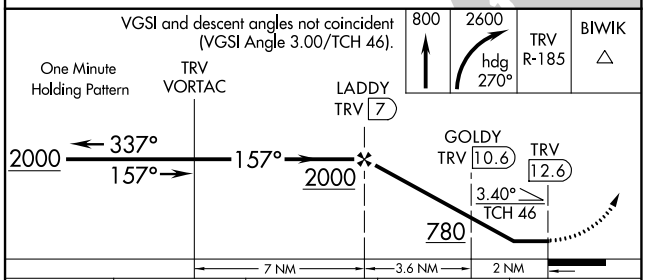

CATEGORY	A	B	C	D
S-14	420-1 397 (400-1)		420-1⅛ 397 (400-1⅛)	
C CIRCLING	460-1 437 (500-1)	480-1 457 (500-1)	880-2½ 857 (900-2½)	880-2¾ 857 (900-2¾)

SE-3, 05 NOV 2020 to 03 DEC 2020