MINOT, NORTH DAKOTA

ILS or LOC Y RWY 30

MINOT AFB (KMIB)

LOC I-MIB 109.9	APCH CRS 298°	Rwy ldg 13,198 TDZE 1646 Arpt Elev 1666	AL-5013 [USAF]

* When ALS inop, increase CAT ABCDE RVR to 40 and vis to ¾ mile.
** When ALS inop, increase CAT AB RVR to 55 and vis to 1 mile, CAT CDE RVR to 60 and vis to 1⅛ miles.

ALSF-1

MISSED APPROACH: Climb to 5000 via MIB TACAN R-305 direct AMAXE and hold.

ATIS ★	MINOT APP CON	MINOT TOWER ★	GND CON	CLNC DEL
278.8	119.6 363.8	120.65 253.5	134.0 275.8	326.2

*** Circling not authorized N of Rwy 12-30.

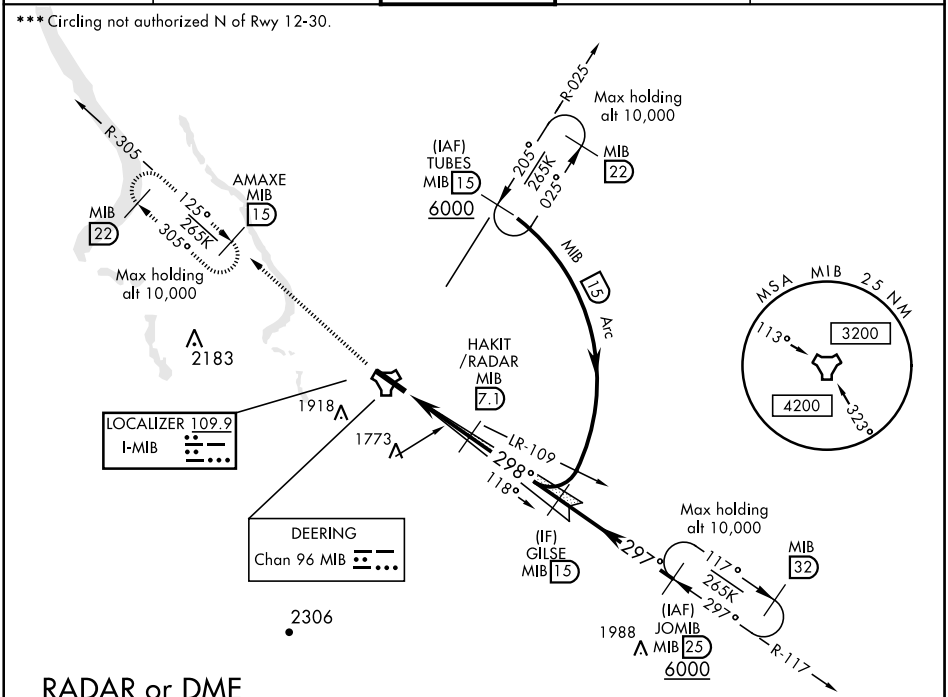

RADAR or DME REQUIRED

EMERG SAFE ALT 100 NM 4700

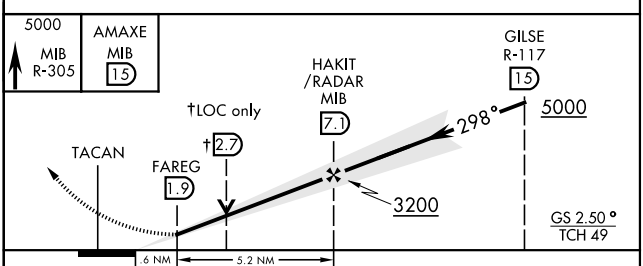

ELEV 1666 TDZE 1646

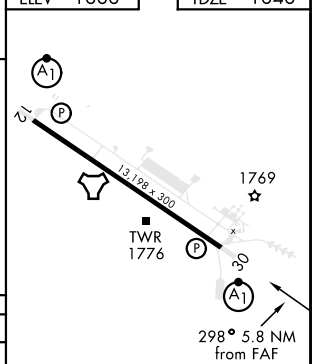

HIRL Rwy 12-30

CATEGORY	A	B	C	D	E
S-ILS 30 *	1846/24 200 (200-½)				
S-LOC 30 **	2040/24 394 (400-½)		2040/35 394 (400-⅝)		
C CIRCLING ***	2120-1 454 (500-1)	2140-1 474 (500-1)	2180-1½ 514 (600-1½)	2220-2 554 (600-2)	

FAF to MAP 5.2 NM

Knots	60	90	120	150	180
Min:Sec	5:12	3:28	2:36	2:05	1:44

NC-1, 05 NOV 2020 to 03 DEC 2020