HI-ILS or LOC Z RWY 30

LOC I-MIB	APCH CRS	Rwy ldg / TDZE / Arpt Elev
109.9	298°	13,198 / 1646 / 1666

JAL-5013 [USAF]

MINOT AFB (KMIB)

* When ALS inop, increase CAT CDE RVR to 40 and vis to ¾ mile.
** When ALS inop, increase CAT CDE RVR to 60, vis to 1⅛ mile,
*** Circling Not Authorized N of Rwy 12-30.

ALSF-1

MISSED APPROACH: Climb to 5000 via MIB TACAN R-305 direct AMAXE and hold.

ATIS ★	MINOT APP CON	MINOT TOWER ★	GND CON	CLNC DEL
278.8	119.6 363.8	120.65 253.5	134.0 275.8	326.2

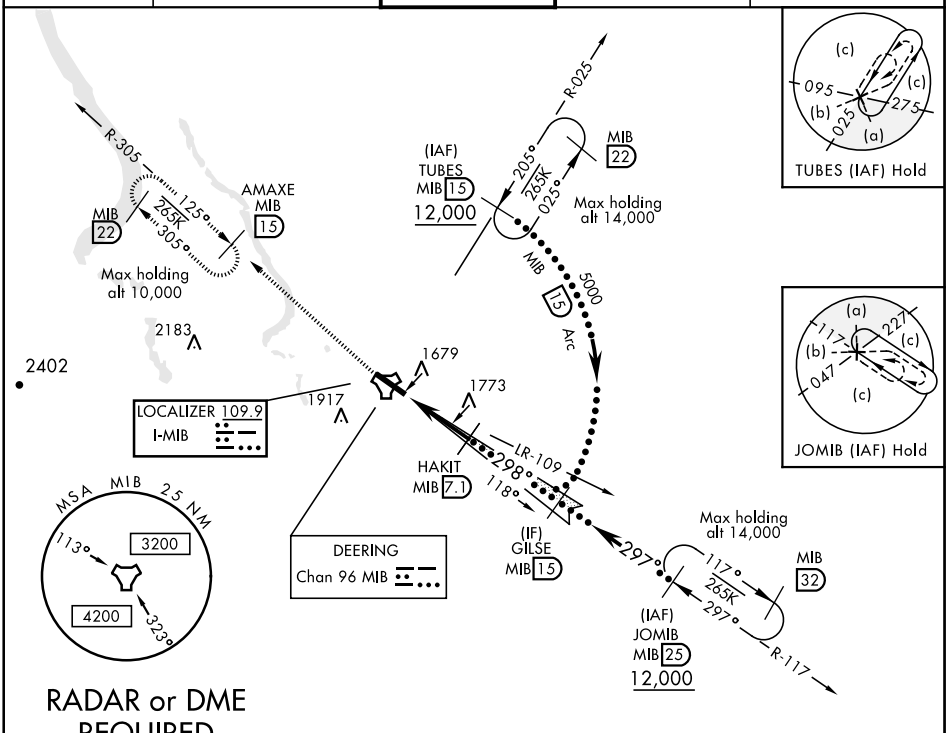

RADAR or DME REQUIRED

EMERG SAFE ALT 100 NM 4700

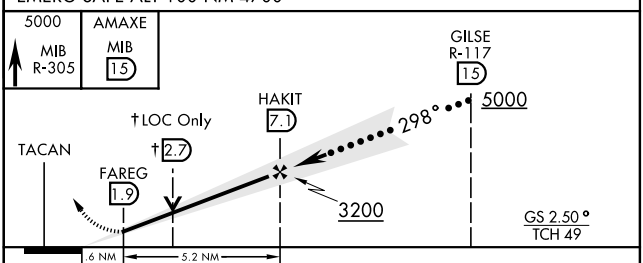

CATEGORY	C	D	E
S-ILS 30*	1846/24 200 (200-½)		
S-LOC 30**	2040/35 394 (400-⅝)		
*** C CIRCLING	2180-1½ 514 (600-1½)	2220-2 554 (600-2)	

ELEV 1666 TDZE 1646

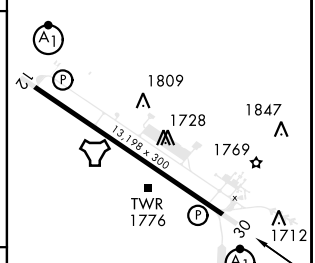

HIRL Rwy 12-30

FAF to MAP 5.2 NM					
Knots	120	140	160	180	200
Min:Sec	2:36	2:14	1:57	1:44	1:34