VIRGINIA BEACH, VIRGINIA

TACAN RWY 23L/R

AL-934 [USN]

OCEANA NAS (APOLLO SOUCEK FIELD) (KNTU)

TACAN NTU Chan 113	APCH CRS 244°	Rwy ldg 23L 12,008 23R 8000 TDZE 23L 21 23R 21 Arpt Elev 22

* When ALS inop, increase CAT AB vis to 1 mile, CAT CD vis to 1¼ miles.

ALSF-1

MISSED APPROACH: Climb to 3000 via R-064 to NTU TACAN and via R-223 to GRAIT and hold.

ATIS	APP CON	OCEANA TOWER	GND CON	CLNC DEL	ASR/PAR
317.6	123.9 266.8	127.075 360.2	119.6 336.4	254.4	

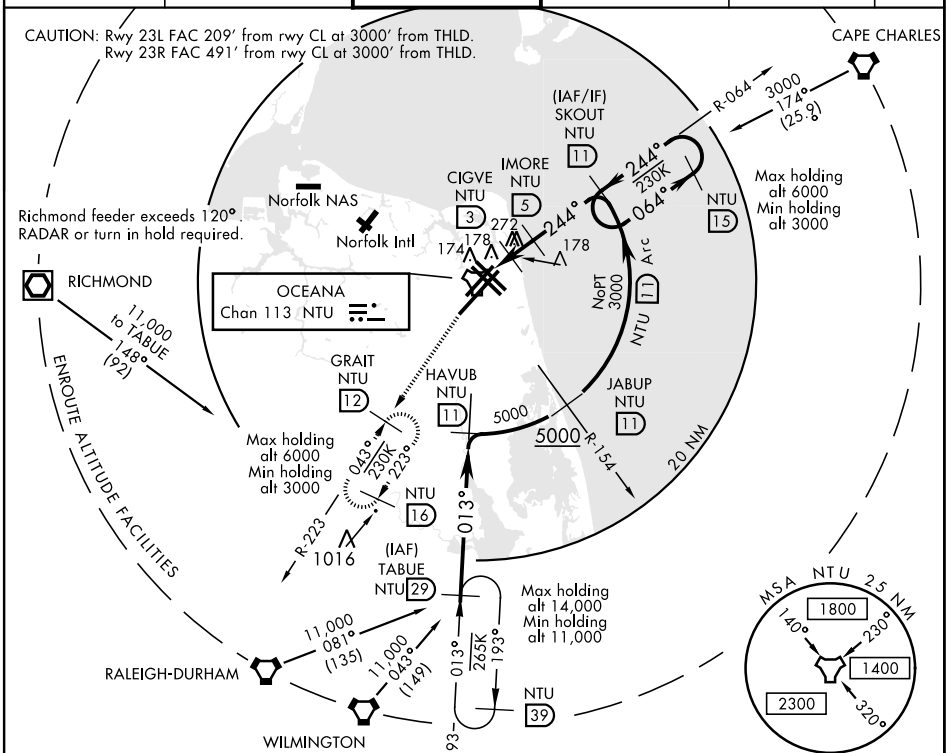

EMERG SAFE ALT 100 NM 4100

3000 NTU R-064	NTU	NTU R-223

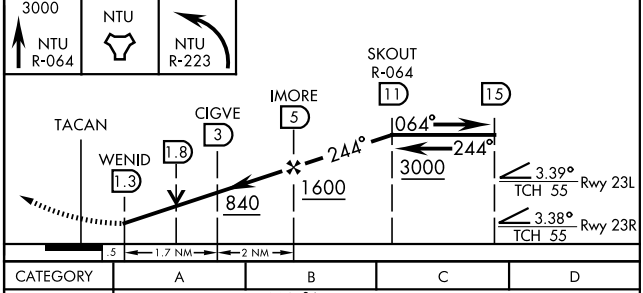

ELEV 22	TDZE 23L 21 TDZE 23R 21

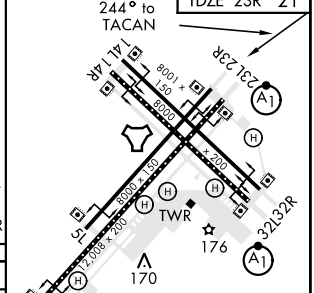

CATEGORY	A	B	C	D
S-23L *	460-¾ 439 (500-¾)			
S-23R	460-1 439 (500-1)		460-1¼ 439 (500-1¼)	
C CIRCLING	500-1 478 (500-1)		640-1¾ 618 (700-1¾)	640-2 618 (700-2)

NE-3, 05 NOV 2020 to 03 DEC 2020