VIRGINIA BEACH, VIRGINIA

RNAV (GPS) RWY 23R

AL-934 (USN) OCEANA NAS (APOLLO SOUCEK FLD) (KNTU)

WAAS CH 71079 W23B	APCH CRS 232°	Rwy ldg 8000 TDZE 21 Arpt Elev 22

MISSED APPROACH: Climb to 3000 direct JUGRO and hold. Continue climb in hold to 3000.

ATIS	OCEANA APP CON	TOWER	GND CON	CLNC DEL	ASR/PAR
317.6	123.9 266.8	127.075 360.2	119.6 336.4	254.4	

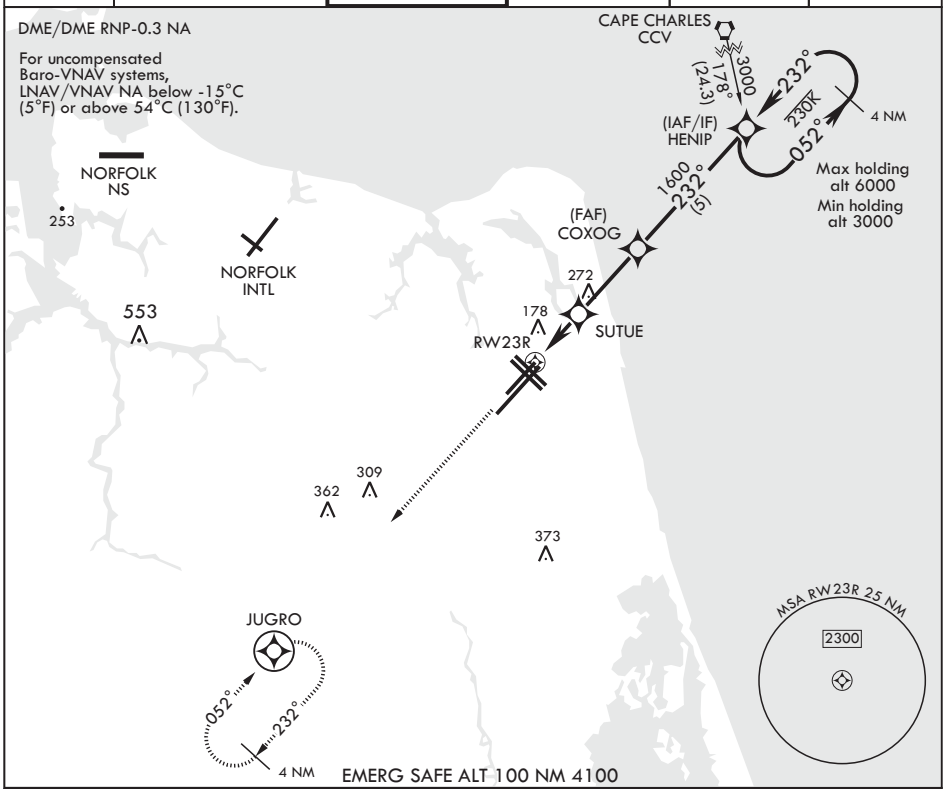

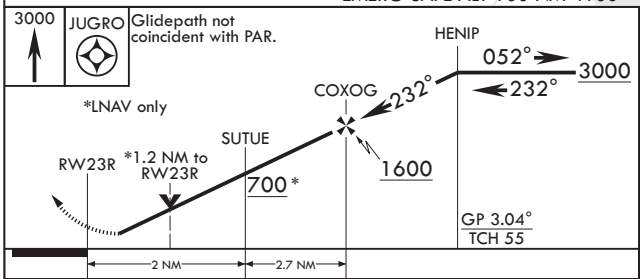

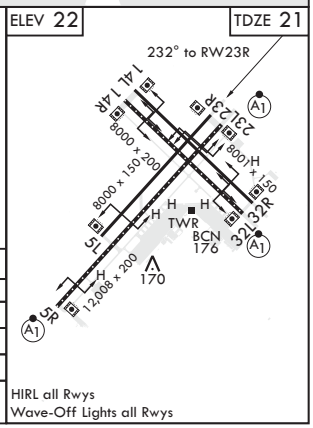

CATEGORY	A	B	C	D
LPV DA	221-¾ 200 (200-¾)			
LNAV/VNAV DA	446-1⅜ 425 (500-1⅜)			
LNAV MDA	460-1 439 (500-1)		460-1¼ 439 (500-1¼)	
C CIRCLING	500-1 478 (500-1)		640-1¾ 618 (700-1¾)	640-2 618 (700-2)

HIRL all Rwys
Wave-Off Lights all Rwys

NE-3, 05 NOV 2020 to 03 DEC 2020

NE-3, 05 NOV 2020 to 03 DEC 2020