RNAV (GPS) Z RWY 2
GLACIER PARK INTL (GPI)

WAAS CH 70799 W02A	APP CRS 020°	Rwy ldg 9007 TDZE 2966 Apt Elev 2977

For uncompensated Baro-VNAV systems, LNAV/VNAV NA below -24°C (-11°F) or above 53°C (128°F). DME/DME RNP-0.3 NA. -15°C

MALSR

MISSED APPROACH: (Do not exceed 185K until GOGGS) Climb to 4200, then climbing left turn to 9000 direct GOGGS and hold, continue climb-in-hold to 9000.

ATIS	SALT LAKE CENTER	GLACIER TOWER ★	GND CON	UNICOM
132.625	133.4 285.4	124.55 (CTAF) L	121.6	122.95

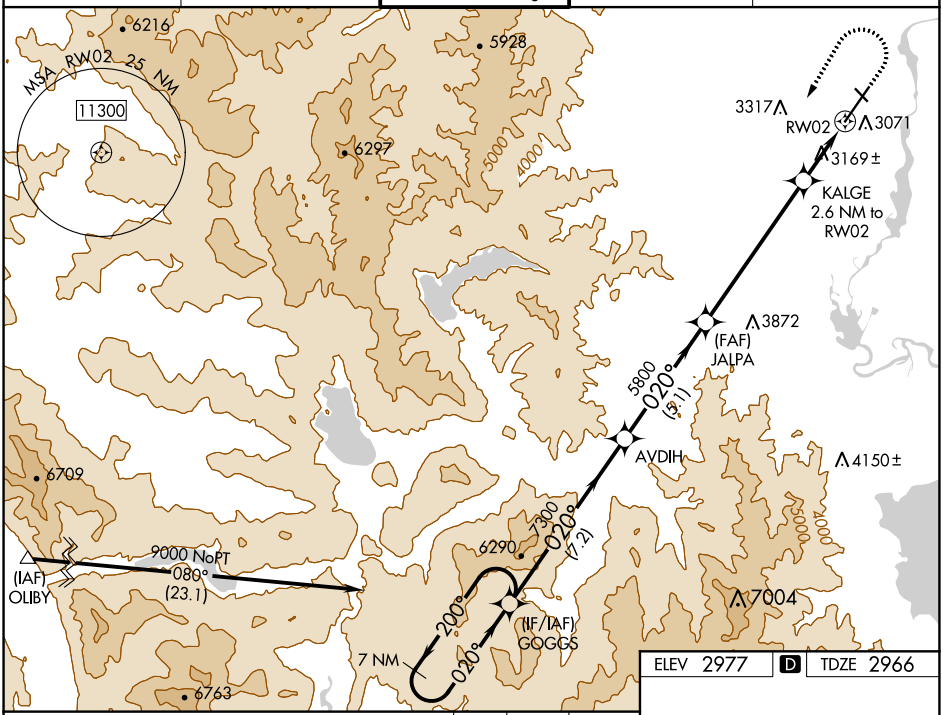

NW-1, 05 NOV 2020 to 03 DEC 2020

ELEV 2977 D TDZE 2966

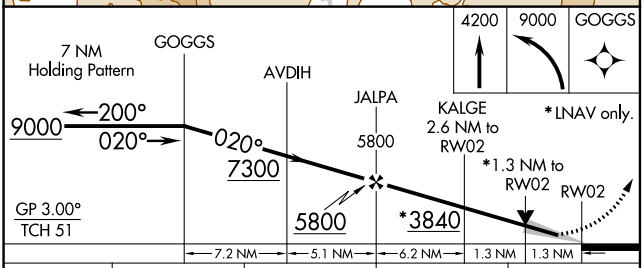
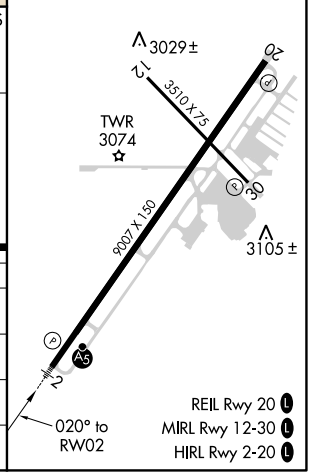
CATEGORY	A	B	C	D
LPV DA	3290-⅝ 324 (400-⅝)			
LNAV/VNAV DA	3468-1¼ 502 (500-1¼)			
LNAV MDA	3420-½ 454 (500-½)		3420-⅞ 454 (500-⅞)	
C CIRCLING	3480-1 503 (600-1)	3580-1 603 (700-1)	3640-1¾ 663 (700-1¾)	3760-2½ 783 (800-2½)