APP CRS	Rwy ldg	6000
213°	TDZE	2572
	Apt Elev	2643

RNAV (GPS) RWY 21
TUCSON INTL (TUS)

RNP APCH.

Rwy 21 helicopter visibility reduction below ¾ SM NA. For uncompensated Baro-VNAV systems, LNAV/VNAV NA below -20°C or above 54°C.

MISSED APPROACH: Climb to 6000 on course 213° to WADSO and track 203° to LIKLE and right turn direct RYN NDB and hold.

ATIS	TUCSON APP CON	TUCSON TOWER	GND CON	CLNC DEL
123.8 279.65	119.4 318.1	118.3 257.8	124.4 348.6	126.65 326.2

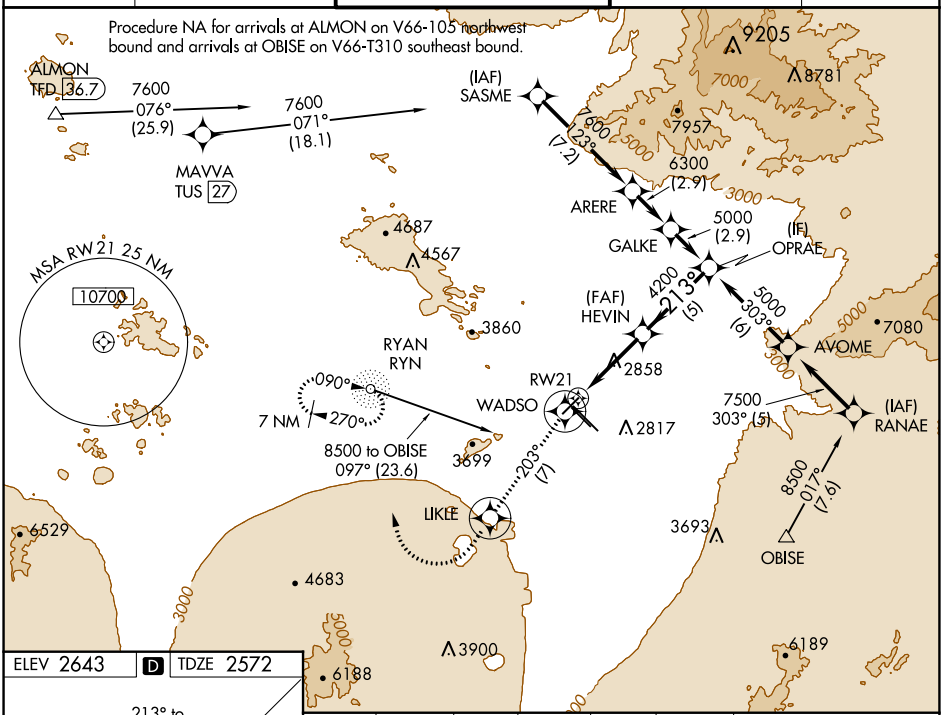

ELEV 2643 D TDZE 2572

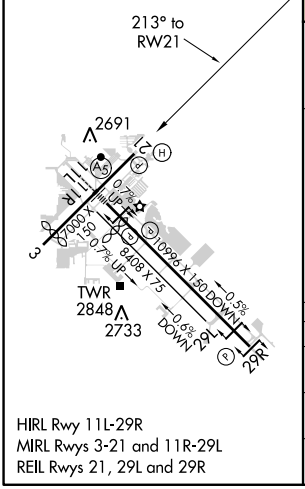

HIRL Rwy 11L-29R
MIRL Rwys 3-21 and 11R-29L
REIL Rwys 21, 29L and 29R

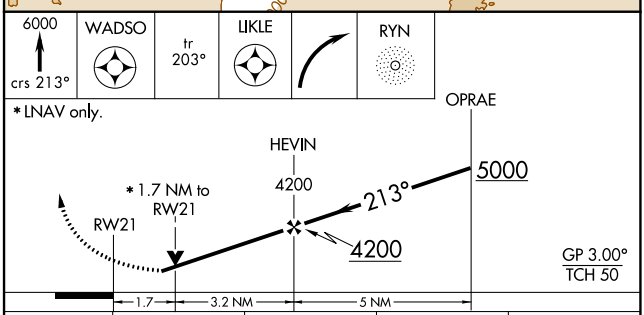

* LNAV only.

CATEGORY	A	B	C	D
LNAV/VNAV DA	3145-2 573 (600-2)			
LNAV MDA	3160-1 588 (600-1)		3160-1½ 588 (600-1½)	3160-1¾ 588 (600-1¾)
CIRCLING	3160-1 517 (600-1)	3220-1 577 (600-1)	3220-1½ 577 (600-1½)	3220-2 577 (600-2)

TUCSON, ARIZONA
Orig-C 30JAN20
32°07′N-110°56′W
TUCSON INTL (TUS)
RNAV (GPS) RWY 21

SW-4, 05 NOV 2020 to 03 DEC 2020
SW-4, 05 NOV 2020 to 03 DEC 2020